



Department
for Transport

National Policy Statement for National Networks

Presented to Parliament pursuant to Section 9(8) and Section 5(4) of the Planning Act 2008

December 2014

National Policy Statement for National Networks

Presented to Parliament pursuant to Section 9(8) and
Section 5(4) of the Planning Act 2008

December 2014



© Crown copyright 2014

This publication is licensed under the terms of the Open Government Licence v3.0 except where otherwise stated. To view this licence, visit nationalarchives.gov.uk/doc/open-government-licence/version/3 or write to the Information Policy Team, The National Archives, Kew, London TW9 4DU, or email: psi@nationalarchives.gsi.gov.uk.

Where we have identified any third party copyright information you will need to obtain permission from the copyright holders concerned.

This publication is available at www.gov.uk/government/publications

Any enquiries regarding this publication should be sent to us at FAX9643@dft.gsi.gov.uk

Print ISBN 9781474112598

Web ISBN 9781474112604

ID P2689507 12/14

Printed on paper containing 75% recycled fibre content minimum

Printed in the UK by the Williams Lea Group on behalf of the Controller of Her Majesty's Stationery Office

Contents

1. Introduction	5
Purpose and scope	5
2. The need for development of the national networks and Government's policy	9
Summary of need	9
The need for development of the national road network	11
The need for development of the national rail network	16
The need for development of Strategic Rail Freight Interchanges	20
3. Wider Government policy on the national networks	24
Overview	24
Environment and social impacts	24
Emissions	25
Safety	26
Technology	27
Sustainable transport	27
Accessibility	28
Road tolling and charging	28
4. Assessment principles	30
General principles of assessment	30
Environmental Impact Assessment	32
Habitats Regulations Assessment	34
Alternatives	35
Criteria for “good design” for national network infrastructure	36
Climate change adaptation	37
Pollution control and other environmental protection regimes	39
Common law nuisance and statutory nuisance	41
Safety	41
Security considerations	43
Health	44
Strategic rail freight interchanges	45
5. Generic impacts	47
Overview	47
Air quality	47
Carbon emissions	49
Biodiversity and ecological conservation	51
Waste management	55
Civil and military aviation and defence interests	57
Coastal change	61
Dust, odour, artificial light, smoke, steam	63
Flood risk	65
Land instability	70
The historic environment	71

Landscape and visual impacts.....	75
Land use including open space, green infrastructure and Green Belt	79
Noise and vibration	83
Impacts on transport networks.....	87
Water quality and resources	89
Annex A: Congestion on the Strategic Road Network	93
Annex B: Road traffic forecasts	96
Annex C: Maps of strategic rail freight network	100
Annex D: Overview of Development Process.....	102

1. Introduction

Purpose and scope

- 1.1** The National Networks National Policy Statement (NN NPS), hereafter referred to as 'NPS', sets out the need for, and Government's policies to deliver, development of nationally significant infrastructure projects (NSIPs) on the national road and rail networks in England. It provides planning guidance for promoters of nationally significant infrastructure projects on the road and rail networks, and the basis for the examination by the Examining Authority and decisions by the Secretary of State. The thresholds for nationally significant road, rail and strategic rail freight infrastructure projects are defined in the Planning Act 2008 ("the Planning Act") as amended (for highway and railway projects) by The Highway and Railway (Nationally Significant Infrastructure Project) Order 2013 ("the Threshold Order").¹ For the purposes of this NPS these developments are referred to as national road, rail and strategic rail freight interchange developments.
- 1.2** The Secretary of State will use this NPS as the primary basis for making decisions on development consent applications for national networks nationally significant infrastructure projects in England.² Other NPSs may also be relevant to decisions on national networks nationally significant infrastructure projects.³ Under section 104 of the Planning Act the Secretary of State must decide an application for a national networks nationally significant infrastructure project in accordance with this NPS unless he/she is satisfied that to do so would:
- lead to the UK being in breach of its international obligations;
 - be unlawful;
 - lead to the Secretary of State being in breach of any duty imposed by or under any legislation;
 - result in adverse impacts of the development outweighing its benefits;
 - be contrary to legislation about how the decisions are to be taken.⁴

¹ See sections 22, 25, 26 and 35 of the Planning Act and The Highway and Railway (Nationally Significant Infrastructure Project) Order 2013 No.1883 Article 4

² In Scotland, Wales and Northern Ireland, the authorisation of all national networks projects are devolved. to the Scottish Government, Welsh Government and Northern Ireland Assembly. Whilst the Government recognises the importance of rail infrastructure development in Wales as well as England, and the UK Government's responsibility in this area, it is outside of the scope of this document to set out planning proposals for Wales, which are devolved to the Welsh Government.

³ Including the Ports National Policy Statement and other statements produced from time to time.

⁴ Planning Act 2008 Section 104 – Decisions in cases where national policy statement has effect.

- 1.3** Where a development does not meet the current requirements for a nationally significant infrastructure project set out in the Planning Act (as amended by the Threshold Order), but is considered to be nationally significant, there is a power in the Planning Act for the Secretary of State, on application, to direct that a development should be treated as a nationally significant infrastructure project.⁵ In these circumstances any application for development consent would need to be considered in accordance with this NPS. The relevant development plan is also likely to be an important and relevant matter especially in respect of establishing the need for the development.⁶
- 1.4** In England, this NPS may also be a material consideration in decision making on applications that fall under the Town and Country Planning Act 1990 or any successor legislation. Whether, and to what extent, this NPS is a material consideration, will be judged on a case by case basis.
- 1.5** The great majority of nationally significant infrastructure projects on the road network are likely to be developments on the Strategic Road Network.⁷ Development on other roads will be nationally significant infrastructure projects only if a direction under Section 35 of the Planning Act has been made designating the development as nationally significant.⁸ In this NPS the 'national road network' refers to the Strategic Road Network and other roads that are designated as nationally significant under Section 35 of the Planning Act.
- 1.6** The policy set out in this NPS on strategic rail freight interchanges confirms the policy set out in the policy guidance published in 2011. Designation of this NPS means that the 2011 guidance is cancelled.
- 1.7** This NPS does not cover High Speed Two. The High Speed Two Hybrid Bill will seek the necessary legal powers to enable the construction and operation of Phase One of High Speed Two (HS2), including the powers to acquire the necessary land and undertake the works required. It is planned to use a Hybrid Bill process for Phase Two of HS2. This NPS sets out the Government's policy for development of the road and rail networks and strategic rail freight interchanges, taking into account the capacity and connectivity that will be delivered through HS2.⁹
- 1.8** It should be noted that where the NPS refers to other documents, these other documents may be updated or amended over the time span of the NPS, so successor documents should be referred to.

⁵ Planning Act 2008 Section 35 – Directions in relation to projects of national significance

⁶ Planning Act 2008 Section 104 (2) (d)

⁷ The Strategic Road Network covers trunk roads and motorways in England where the Secretary of State is the traffic authority. Under the Planning Act thresholds (as amended by the Threshold Order), development of local roads will only be NSIPs if an order under Section 35 of the Planning Act has been made designating the development as a NSIP.

⁸ See Planning Act thresholds (as amended by the Threshold Order)

⁹ See also DfT, *The Strategic Case for HS2* (October 2013)

Sustainability considerations

- 1.9** The NPS has been subject to an Appraisal of Sustainability. The Appraisal of Sustainability incorporates a Strategic Environmental Assessment (pursuant to Directive 2001/42/EC as transposed by SI 2004/1633).¹⁰ The Appraisal of Sustainability thoroughly considers reasonable alternatives to the policy set out in this national policy statement. It was undertaken alongside the development of this NPS.
- 1.10** The Appraisal of Sustainability found no significant adverse effects of the policy set out in this NPS. It acknowledged that the nature of the effects will depend upon the exact locations of development and the sensitivity of the receiving environment.
- 1.11** The Government has chosen the policy set out in this NPS as it strikes the best balance between the Government's economic, environment and social objectives.
- 1.12** The Appraisal of Sustainability has been published alongside this NPS.

Habitats considerations

- 1.13** The NPS has also been assessed under the Habitats and Wild Birds Directive and Regulations.¹¹
- 1.14** This NPS is setting the high level policy rather than specifying locations for enhanced or new infrastructure, so the Habitats Regulation Assessment (HRA) has been undertaken at a strategic level. The Government carried out an initial screening exercise and concluded that it could not rule out the potential for adverse effects on the integrity of European sites. In line with the requirements set out in Article 6(4) of the Habitats Directive, the Government considered that the alternatives to this NPS addressed as part of the appraisal of sustainability were also appropriate for consideration as part of the HRA and concluded that there were no other strategic alternatives that would better respect the integrity of European sites and deliver the objectives of this NPS.
- 1.15** Given the high level nature of the HRA, while there is no reason to assume there would be impacts on European (SP1) sites, it has not been possible to eliminate the potential for impacts on these sites from the policy in the NPS. The Government has therefore set out in the assessment a case for Imperative Reasons of Overriding Public Interest (IROPI), which details the rationale for why the NPS should proceed. If a proposed infrastructure project did impact on a European (SP1) scheme, then IROPI at the project level would be the crucial consideration. The Habitats Regulation Assessment has been published alongside this NPS.

¹⁰ European Parliament and Council Directive 2001/42/EC on the assessment of the effects of certain plans and programmes on the environment.

¹¹ The European Council Directive (92/43/EEC) on the Conservation of Natural Habitats and of Wild Flora and Fauna (the Habitats Directive) and Directive 2009/147/EC (Codified version of Directive 79/409/EEC) on the conservation of wild birds.

Individual projects

- 1.16** Appropriate levels of assessment under the Environmental Impact Assessment Directive and Habitats Directive will be carried out on individual proposals.

Consistency of NPS with the National Planning Policy Framework

- 1.17** The overall strategic aims of the National Planning Policy Framework (NPPF) and the NPS are consistent, however, the two have differing but equally important roles to play.
- 1.18** The NPPF provides a framework upon which local authorities can construct local plans to bring forward developments, and the NPPF would be a material consideration in planning decisions for such developments under the Town and Country Planning Act 1990. An important function of the NPPF is to embed the principles of sustainable development within local plans prepared under it. The NPPF is also likely to be an important and relevant consideration in decisions on nationally significant infrastructure projects, but only to the extent relevant to that project.
- 1.19** However, the NPPF makes clear that it is not intended to contain specific policies for NSIPs where quite particular considerations can apply. The National Networks NPS will assume that function and provide transport policy which will guide individual development brought under it.
- 1.20** In addition, the NPS provides guidance and imposes requirements on matters such as good scheme design, as well as the treatment of environmental impacts. So, both documents seek to achieve sustainable development and recognise that different approaches and measures will be necessary to achieve this.
- 1.21** Sitting alongside the NPS are the investment programmes for the road and rail networks – the Rail Investment Strategy (HLOS) and the Road Investment Strategy (RIS). These, together with the business plans prepared by the relevant delivery bodies, provide detailed articulation of the Government's funding strategy for the road and rail networks and investment priorities over forthcoming periods. The diagram at Annex D sets out the investment and planning process.

2. The need for development of the national networks and Government's policy

Summary of need

Government's vision and strategic objectives for the national networks

The Government will deliver national networks that meet the country's long-term needs; supporting a prosperous and competitive economy and improving overall quality of life, as part of a wider transport system. This means:

- Networks with the capacity and connectivity and resilience to support national and local economic activity and facilitate growth and create jobs.
- Networks which support and improve journey quality, reliability and safety.
- Networks which support the delivery of environmental goals and the move to a low carbon economy.
- Networks which join up our communities and link effectively to each other.

2.1 The national road and rail networks that connect our cities, regions and international gateways play a significant part in supporting economic growth, as well as existing economic activity and productivity and in facilitating passenger, business and leisure journeys across the country. Well-connected and high-performing networks with sufficient capacity are vital to meet the country's long-term needs and support a prosperous economy¹².

2.2 There is a critical need to improve the national networks to address road congestion and crowding on the railways to provide safe, expeditious and resilient networks that better support social and economic activity; and to provide a transport network that is capable of stimulating and supporting economic growth. Improvements may also be required to address the

¹² The Eddington Transport Study: The Case for Action 2006

impact of the national networks on quality of life and environmental factors.

- 2.3** On the road network, it is estimated that around 16% of all travel time in 2010 was spent delayed in traffic¹³. On the rail network, overall crowding on London and South East rail services across the morning and afternoon peaks on a typical weekday in autumn 2013 was 3.1%, with the worst performing operator's services experiencing 9.2% of passengers in excess of capacity.¹⁴
- 2.4** The pressure on our networks is expected to increase even further as the long term drivers for demand to travel – GDP and population – are forecast to increase substantially over coming years¹⁵. Under central forecasts, road traffic is forecast to increase by 30% and rail journeys by 40%, rail freight has the potential to nearly double by 2030.¹⁶
- 2.5** Whilst advances in mobile technology are important and will influence travel demand, it is difficult to predict by how much. We expect technology, both from better information and data, and in vehicles (e.g. autonomous cars) to have a significant effect on how the network performs. However, we do not expect this to remove the need for development of the networks. In recent years advances in mobile IT, teleconferencing, email, the internet and social media have occurred alongside growth in travel demand on the national networks.
- 2.6** There is also a need for development on the national networks to support national and local economic growth and regeneration, particularly in the most disadvantaged areas. Improved and new transport links can facilitate economic growth by bringing businesses closer to their workers, their markets and each other. This can help rebalance the economy.
- 2.7** In some cases there may be a need for development to improve resilience on the networks to adapt to climate change and extreme weather events rather than just tackling a congestion problem.
- 2.8** There is also a need to improve the integration between the transport modes, including the linkages to ports and airports. Improved integration can reduce end-to-end journey times and provide users of the networks with a wider range of transport choices.
- 2.9** Broader environment, safety and accessibility goals will also generate requirements for development. In particular, development will be needed to address safety problems, enhance the environment or enhance accessibility for non-motorised users. In their current state, without

¹³ Based on forecast figures from the National Transport Model for all England roads.

¹⁴ Rail passenger numbers and crowding on weekdays in major cities in England and Wales 2013

¹⁵ On current projections real GDP is expected to increase by 50% over the period 2014/15 to 2030/31 (inclusive) (Office of Budget Responsibility, 2014, Fiscal Sustainability Report). Under the central projection from the Office of National Statistics, the UK population is expected to grow by 10 million people from 2012 to 2037 (Office of National Statistics).

¹⁶ Road traffic forecast figures from the National Transport Model, Autumn 2014. Rail passenger forecasts from the Network Modelling Framework, October 2014 Rail freight forecasts from Network Rail.

development, the national networks will act as a constraint to sustainable economic growth, quality of life and wider environmental objectives.

- 2.10** The Government has therefore concluded that at a strategic level there is a compelling need for development of the national networks – both as individual networks and as an integrated system. The Examining Authority and the Secretary of State should therefore start their assessment of applications for infrastructure covered by this NPS on that basis.
- 2.11** The following sections set out more detail on some of the specific drivers of the need for development across the modes, in particular congestion on the road network and pressures on the rail network.

The need for development of the national road network

Importance of the national road network

- 2.12** Roads are the most heavily used mode of transport in England and a crucial part of the transport network. By volume roads account for 90% of passenger miles and two thirds of freight.¹⁷ Every year road users travel more than 431 billion miles by road in Great Britain.¹⁸
- 2.13** The Strategic Road Network¹⁹ provides critical links between cities, joins up communities, connects our major ports, airports and rail terminals. It provides a vital role in people's journeys, and drives prosperity by supporting new and existing development, encouraging trade and attracting investment. A well-functioning Strategic Road Network is critical in enabling safe and reliable journeys and the movement of goods in support of the national and regional economies.
- 2.14** The Strategic Road Network, although only making up 2% of roads in England, carries a third of all road traffic and two thirds of freight traffic.²⁰ Some 85% of the public use the network as drivers or passengers in any 12-month period.²¹ Even those that never drive on the Strategic Road Network are reliant on it to deliver many of the goods that they need.

¹⁷ *Transport Statistics Great Britain* Table TSGB0101 and TSGB0101

¹⁸ *Transport Statistics Great Britain* Table TSGB0101

¹⁹ The Strategic Road Network comprises of motorways and major trunk roads managed by the Highways Agency (or equivalent new company)

²⁰ *Transport Statistics Great Britain*: Tables TRA4104 and TRA4105

²¹ National Road User Satisfaction Survey

Drivers of need for development of the national road network

2.15 The full range of drivers of the need for development of the national road network are set out in the Summary of Need in paragraphs 2.1 - 2.11. This section provides more detail on the evidence on current and forecast congestion on the national road network.

2.16 Traffic congestion constrains the economy and impacts negatively on quality of life by:²²

- constraining existing economic activity as well as economic growth, by increasing costs to businesses, damaging their competitiveness and making it harder for them to access export markets. Businesses regularly consider access to good roads and other transport connections as key criteria in making decisions about where to locate.
- leading to a marked deterioration in the experience of road users. For some, particularly those with time-pressured journeys, congestion can cause frustration and stress, as well as inconvenience, reducing quality of life.²³
- constraining job opportunities as workers have more difficulty accessing labour markets.
- causing more environmental problems, with more emissions per vehicle and greater problems of blight and intrusion for people nearby. This is especially true where traffic is routed through small communities or sensitive environmental areas.

2.17 The national road network is already under significant pressure. It is estimated that around 16% of all travel time in 2010 was spent delayed in traffic, and that congestion has significant economic costs: in 2010 the direct costs of congestion on the Strategic Road Network in England were estimated at £1.9 billion per annum.

2.18 The pressure on the road network is forecast to increase with economic growth, substantial increases in population and a fall in the cost of car travel from fuel efficiency improvements. Under the Department's 2014 estimates, it is forecast that a quarter of travel time will be spent delayed in traffic by 2040, with direct costs rising to £9.8 billion per annum by 2040 on the Strategic Road Network in England, without any intervention.²⁴ Under our low and high demand scenarios, the proportion of travel time spent delayed in traffic could range between 12.1% and 21.8% on the Strategic Road Network. When considering all the roads within England, our central estimates would amount to:

²² National Road User Satisfaction Survey (NRUSS) Annual Report 2011/12

²³ National Road User Satisfaction Survey (NRUSS) Annual Report 2011/12

²⁴ Based on forecast figures from DfT National Transport Model. Although it would not be realistic or cost effective to eliminate congestion completely as the costs of building new infrastructure would outweigh the time savings benefits to travellers, these figures illustrate that the cost of not responding to transport pressures can be substantial.

- a. A 71% increase in the number of hours households spend delayed in traffic each year, from 45 hours in 2010 to 76 hours in 2040.
- b. A 150% increase in the number of working days lost to congestion each year (from 42 million in 2010 to 106 million in 2040).²⁵

2.19 Annex A demonstrates the current and forecast pressures on the road network in more detail.²⁶ The maps in Annex A show that in general, pressure is likely to be greatest in and around areas of high population density and along key inter-urban corridors with high traffic volumes that support personal, commuting, business and freight movements. The maps are intended to illustrate congestion pressures across the Strategic Road Network, rather than provide exact locations of where development will be brought forward. Congestion is forecast to grow fastest on the Strategic Road Network.

2.20 Annex B sets out the Department's latest road traffic forecasts for all roads and the Strategic Road Network. Traffic forecasts are not a policy goal and do not in themselves generate a need for development – the need for development arises from the pressures created by increases in traffic. Increased traffic without sufficient capacity will result in more congestion, greater delays and more unpredictable journeys. As with the congestion forecasts, these traffic forecasts will change over time as our understanding improves and circumstances change. Updated forecasts will be published, generally on an annual basis. Local forecasts will be used for the assessment of any specific road scheme being assessed under the NN NPS.

Government's policy for addressing need

2.21 There is a range of options to address the identified need. These options are described in more detail in Table 1. However, relying solely on alternatives (or a combination of alternatives as set out in Table 1) is not viable or desirable as a means of managing need.

Table 1: Options for addressing need	
Maintenance and asset management	A well maintained and managed national road network makes for safer roads with less congestion and ensures value for money on whole life costs. Maintenance and asset management are a high priority for funding and investment plans. However, they will do nothing to enhance capacity, tackle existing and future pressures on the network or unlock economic development and housing.

²⁵ Based on forecast figures from the National Transport Model for all England roads, 2010 and 2040, central scenario, Autumn 2014.

²⁶ Based on forecast figures from the National Transport Model, Autumn 2014.

Demand management	<p>Non-fiscal measures to influence the use of the national road network for journeys, including provision of information and traffic management are important. New technologies can also help improve and make more efficient use of capacity. However, demand management and technology can only make a contribution to alleviating the damaging effects of congestion across the network. Some areas have undertaken significant demand constraint measures or used smarter choices to reduce car use, which has resulted in reductions in urban traffic. However, this has not translated into significantly less pressure on the Strategic Road Network.²⁷ The Government has ruled out the introduction of national road pricing to manage demand on the Strategic Road Network on deliverability and public acceptability grounds.</p>
Modal Shift	<p>Across Government, policies are being implemented and considered which encourage sustainable transport modes including public transport, significant improvements to rail capacity and quality, cycling and walking. However, it is not realistic for public transport, walking or cycling to represent a viable alternative to the private car for all journeys, particularly in rural areas and for some longer or multi-leg journeys. In general, the nature of some journeys on the Strategic Road Network means that there will tend to be less scope for the use of alternative transport modes. If rail use was to increase by 50% (in terms of passenger kilometres) this would only be equivalent to a reduction of 5% in all road use.²⁸ If freight carried by rail was to increase by 50% (in terms of tonne kilometres) this would only be equivalent to a reduction of around 7% in goods carried by road.</p>

2.22 Without improving the road network, including its performance, it will be difficult to support further economic development, employment and housing and this will impede economic growth and reduce people's quality of life. The Government has therefore concluded that at a

²⁷ For example, *The Effects of Smarter Choice Programmes in the Sustainable Travel Towns: Summary Report* found that the percentage reduction in longer road trips was significantly lower than for shorter road trips. Car driver trips for journeys of 10-50km reduced by 3% and there was little or no reduction in car driver trips over 50km.

²⁸ See *Transport Statistics Great Britain 2013* for modal comparisons

strategic level there is a compelling need for development of the national road network.

2.23 The Government's wider policy is to bring forward improvements and enhancements to the existing Strategic Road Network to address the needs set out earlier. Enhancements to the existing national road network will include:

- junction improvements, new slip roads and upgraded technology to address congestion and improve performance and resilience at junctions, which are a major source of congestion;
- implementing "smart motorways" (also known as "managed motorways") to increase capacity and improve performance;²⁹
- improvements to trunk roads, in particular dualling of single carriageway strategic trunk roads and additional lanes on existing dual carriageways to increase capacity and to improve performance and resilience.

2.24 The Government's policy on development of the Strategic Road Network is not that of predicting traffic growth and then providing for that growth regardless. Individual schemes will be brought forward to tackle specific issues, including those of safety, rather than to meet unconstrained traffic growth (i.e. 'predict and provide').

2.25 On the road network different approaches and measures will be appropriate for different places. This reflects differences in local preferences and choices and differing scope for alternatives to road travel. The network must also offer a coherent mode of transport for national journeys and must combine to form a single, usable network. In general, the nature of some journeys on the Strategic Road Network mean that there will tend to be less scope for the use of alternative transport modes.

2.26 As stated above, measures to influence the use of the national road network for journeys - including provision of information and traffic management – can play an important part in the delivery of policy objectives, but the effectiveness will vary depending on location. Also, in most cases such measures will not by themselves be a total solution to transport problems on the Strategic Road Network. Widespread demand constraint, involving further costs to motorists, is not current Government policy.

2.27 In some cases, to meet the need set out in section 2.1 to 2.11, it will not be sufficient to simply expand capacity on the existing network. In those circumstances new road alignments and corresponding links, including

²⁹ Where smart motorways are implemented the hard shoulder is transformed into a permanent additional running lane and traffic flow is moderated by the use of variable speed limits. This improves capacity and reduces congestion without taking additional land and generally has fewer environmental implications than other forms of development. Emergency refuge areas are provided at periodic intervals and variable message signs display variable speed limits and other important information. Traffic congestion is managed automatically.

alignments which cross a river or estuary, may be needed to support increased capacity and connectivity.

The need for development of the national rail network

Importance of the national rail network

2.28 Railways are a vital part of the country's transport infrastructure. In 2013/14, the rail network in Great Britain consisted of 15,753 km (9,788 miles) of route open to traffic and 2,550 stations.³⁰ A total of 60 billion kilometres and 1.6 billion journeys were undertaken by rail passengers on the network in 2013/14.³¹ Around 60% of these journeys were for business and commuting/education purposes.³² Approximately 9% of 'freight kilometres' in Great Britain are carried by rail³³ and the amount of freight moved by rail in 2013/14 was 23 billion net tonne kilometres.³⁴

2.29 In the context of the Government's vision for the transport system as a driver of economic growth and social development, the railway must:

- offer a safe and reliable route to work;
- facilitate increases in both business and leisure travel;
- support regional and local public transport to connect communities with public services, with workplaces and with each other, and
- provide for the transport of freight across the country, and to and from ports, in order to help meet environmental goals and improve quality of life.

Drivers of need for development of the national rail network

2.30 The full range of drivers of the need for development of the national rail network are set out in the Summary of Need in paragraphs 2.1 to 2.11. This section provides more detail on the pressures on the rail network, including forecast demand growth and the environmental benefits of rail development.

Pressures on the rail network

2.31 Demand for passenger rail travel has risen strongly in recent years. Between 1994/95 and 2013/14, total passenger kilometres travelled more

³⁰ Office of Rail Regulation, *Total Length of Route/Number of Passenger Stations*,

³¹ Office of Rail Regulation, *Passenger rail usage statistics*

³² 2013 National Travel Survey

³³ Source: DfT, *Transport Statistics Great Britain 2012*, Table TSGB0403,

³⁴ Office of Rail Regulation, *Freight rail usage statistics*,

than doubled from 29 billion to 60 billion. The fastest growth over this period has been in demand in London and the South East, although there has been a high level of growth across all regions.

2.32 Overall crowding on London and South East rail services across the morning and afternoon peaks on a typical weekday in autumn 2013 was 3.1%, with the worst performing operator's services experiencing 9.2% of passengers in excess of capacity.³⁵

2.33 Passenger demand is predicted to continue to grow significantly.³⁶ Estimates for demand growth by 2033, based on current GDP trend forecasts and fares policy, are set out in Table 2 and are split by the three main passenger rail sectors. Forecasts suggest that growth in long distance rail passenger travel will be around 14 percentage points greater than the average growth in total passenger kilometres travelled (see Table 2). These forecasts will change over time as our understanding improves and circumstances change, but it demonstrates the scale of pressure facing the rail network.

Table 2: Growth in Passenger km (in %) since 2011 including HS2 Phase 1			
Year	2020	2026	2033
London & South East	20.4%	31.2%	46.1%
Long distance	12.9%	36.8 %	63.8%
Regional	8.7%	16.5%	32.8%
Total (average)	15.3%	30.5%	50.1%

Source: Network Modelling Framework (NMF) – estimates based on model runs conducted in October 2014. HS2 forecasts have been supplied by HS2 Ltd modelling team and incorporated as overlays to the NMF numbers.

³⁵ Rail passenger numbers and crowding on weekdays in major cities in England and Wales 2013

³⁶ Forecasts are best estimates of likely future demand, based on strategic modelling work. They involve considerable uncertainty, but the central forecasts presented are indicative of the broad direction of travel for the three main rail sectors. The modelling work has been based on the latest intelligence on parameters and assumptions for modelling changes on the rail network as at October 2014. The forecasts incorporate HS2 Phase 1 demand growth, added to DfT-modelled demand forecasts as overlays. This explains the large step change in demand from 2026.

2.34 Rail freight transports over 100 million tonnes of goods per year. The amount of freight moved has expanded by 75% since 1994/95. Total tonne kilometres are forecast to grow by 3% annually to 2043, the same rate as the growth seen in the mid-1990s.³⁷ Rail freight delivers nearly all the coal for the nation's electricity generation and over a quarter of containerised food, clothes and white goods. Rail freight is therefore of strategic importance, is already playing an increasingly significant role in logistics and, is an increasingly important driver of economic growth, particularly as it increases its market share of container traffic. The industry estimates that it contributes £1.5 billion per year to the UK's economy.³⁸

Environment

2.35 Rail transport has a crucial role to play in delivering significant reductions in pollution and congestion. Tonne for tonne, rail freight produces 70% less CO₂ than road freight, up to fifteen times lower NOx emissions and nearly 90% lower PM10 emissions.³⁹ It also has de-congestion benefits – depending on its load, each freight train can remove between 43 and 77 HGVs from the road.⁴⁰

Conclusion

2.36 The Government has therefore concluded that at a strategic level there is a compelling need for development of the national rail network to meet the need set out in paragraphs 2.28 and 2.29.

Government's policy for addressing need

Economic growth and user satisfaction

2.37 In the short to medium term, the Government's policy is to improve the capacity, capability, reliability and resilience of the rail network at key locations for both passenger and freight movements to reflect growth in demand, reduce crowding, improve journey times, maintain or improve operational performance and facilitate modal shift from road to rail. The rail network is predominantly a mixed traffic network and the provision of capacity for both freight and passenger services is core to the network. Some of this growth can be accommodated by making more efficient use of the existing railway infrastructure and rolling stock, such as by running more or longer trains or encouraging passengers to travel at less congested times of the day. Signalling and power supply improvements, and more modern electric rolling stock, as well as providing a more comfortable and reliable passenger experience, can also reduce journey times and offer opportunities to increase service frequencies and reduce crowding. Relatively modest infrastructure interventions can often deliver significant capacity benefits by removing pinch points and blockages.

³⁷ *Network Rail Freight Market Study* (October 2013)

³⁸ *Keeping the Lights on and the Traffic Moving*, Rail Delivery Group, May 2014

³⁹ *Delivering a Sustainable Transport System: The Logistics Perspective*. DfT, December 2008

⁴⁰ *Network Rail: The Value and Importance of Rail Freight*

- 2.38** As demand pressures rise, this incremental approach will no longer be sufficient to maintain the desired levels of service in the longer term.⁴¹ Substantial investment in infrastructure capacity – particularly on inter-urban routes between our key cities, London & South East routes and major city commuter routes – will be needed. The maintenance of a competitive and sustainable economy against a background of continued economic globalisation will mean that there is a need to support measures that deliver step change improvements in capacity and connectivity between key centres, by speeding up journey times and encouraging further modal shift to rail. The Government will therefore consider new or re-opened alignments to improve capacity, speed, connectivity and reliability. Rail is a safer, greener and faster mode of transport for large passenger volumes and for long distances, including inter-city journeys.
- 2.39** Where major new inter-urban alignments are required, high speed rail alignments are expected to offer the most effective way to provide a step change in inter-city capacity and connectivity, as well as helping to deliver long term sustainable economic growth. High speed rail would offer the opportunity for a shift to rail from air and road, by delivering improved connectivity between major conurbations and economic centres through improved journey times and reliability that upgrades to the conventional rail network could not match. Transferring many inter-city services to a high speed railway would also release capacity on the conventional network, increasing opportunities for additional commuter, regional and freight services. Given these potential benefits, where major new rail alignments are required, high speed rail will be considered.

Environment

- 2.40** Modal shift from road and aviation to rail can help reduce transport's carbon emissions, as well as providing wider transport and economic benefits. For these reasons, the Government seeks to accommodate an increase in rail travel and rail freight where it is practical and affordable by providing for extra capacity.
- 2.41** The Government's strategy is to provide for increasing use of efficient and sustainable electric trains for both passenger and freight services. The environmental performance of the railway will be improved by continuing to roll out a programme of rail electrification.

⁴¹ 2025 and beyond

The need for development of strategic rail freight interchanges

Importance of strategic rail freight interchanges⁴²

- 2.42** The logistics industry, which directly employs over two million people across more than 190,000 companies generating over £90 billion annually, underpins the efficient operation of most sectors of the wider national economy.⁴³ Over recent years, rail freight has started to play an increasingly significant role in logistics and has become an important driver of economic growth.
- 2.43** For many freight movements rail is unable to undertake a full end-to-end journey for the goods concerned. Rail freight interchanges (RFI) enable freight to be transferred between transport modes, thus allowing rail to be used to best effect to undertake the long-haul primary trunk journey, with other modes (usually road) providing the secondary (final delivery) leg of the journey.
- 2.44** The aim of a strategic rail freight interchange (SRFI) is to optimise the use of rail in the freight journey by maximising rail trunk haul and minimising some elements of the secondary distribution leg by road, through co-location of other distribution and freight activities. SRFIs are a key element in reducing the cost to users of moving freight by rail and are important in facilitating the transfer of freight from road to rail, thereby reducing trip mileage of freight movements on both the national and local road networks.
- 2.45** The logistics industry provides warehousing and distribution networks for UK manufacturers, importers and retailers - currently this is predominantly a road based industry. However, the users and buyers of warehousing and distribution services are increasingly looking to integrate rail freight into their transport operations with rail freight options sometimes specified in procurement contracts. This requires the logistics industry to develop new facilities that need to be located alongside the major rail routes, close to major trunk roads as well as near to the conurbations that consume the goods. In addition, the nature of that commercial development is such that some degree of flexibility is needed when schemes are being developed, in order to allow the development to respond to market requirements as they arise.

Drivers of need for strategic rail freight interchanges

- 2.46** The full range of drivers of the need for development of the national networks are set out in the Summary of Need in paragraphs 2.1 to 2.11.

⁴² A strategic rail freight interchange (SRFI) is a large multi-purpose rail freight interchange and distribution centre linked into both the rail and trunk road system. It has rail-served warehousing and container handling facilities and may also include manufacturing and processing activities. Further details at <http://www.legislation.gov.uk/ukpga/2008/29/section/26>

⁴³ Great Britain figures – Skills for Logistics

This section provides more detail on the drivers of the need for development of SRFIs

The changing needs of the logistics sector

2.47 A network of SRFIs is a key element in aiding the transfer of freight from road to rail, supporting sustainable distribution and rail freight growth and meeting the changing needs of the logistics industry, especially the ports and retail sector. SRFIs also play an important role in reducing trip mileage of freight movements on the national and local road networks. The siting of many existing rail freight interchanges in traditional urban locations means that there is no opportunity to expand, that they lack warehousing and they are not conveniently located for the modern logistics and supply chain industry.

Rail freight growth

2.48 The development of additional capacity at Felixstowe North Terminal and the construction of London Gateway will lead to a significant increase in logistics operations. This will increase the need for SRFI development to reduce the dependence on road haulage to serve the major markets.

2.49 The industry, working with Network Rail, has produced unconstrained rail freight forecasts to 2023 and 2033. The results are summarised in the table below. These forecasts, and the method used to produce them, are considered robust and the Government has accepted them for planning purposes. These forecasts will change over time as our understanding improves and circumstances change, but the table below demonstrates the scale of pressure.

2.50 While the forecasts in themselves, do not provide sufficient granularity to allow site-specific need cases to be demonstrated, they confirm the need for an expanded network of large SRFIs across the regions to accommodate the long-term growth in rail freight. They also indicate that new rail freight interchanges, especially in areas poorly served by such facilities at present, are likely to attract substantial business, generally new to rail.

Table 3: Rail freight forecasts to 2023 and 2033: tonne km (Great Britain)

	Billion tonne km			
	2011	2023	2033	Compound annual growth 2011 to 2033
Solid fuels	7	4	3	-3%
Construction materials	4	4	4	1%
Metals and ore	3	3	3	0%
Ports: Intermodal	5	11	16	5%
Domestic: Intermodal	1	7	13	12%
Other	4	4	4	0%
Total	23	33	44	3%

Source: Network Rail, *Freight Market Study*, published 31 October 2013

Environmental

- 2.51** The environmental advantages of rail freight have already been noted at paragraph 2.40 and 2.41. Nevertheless, for developments such as SRFIs, it is likely that there will be local impacts in terms of land use and increased road and rail movements, and it is important for the environmental impacts at these locations to be minimised.

UK economy, national and local benefits – jobs and growth

- 2.52** SRFIs can provide considerable benefits for the local economy. For example, because many of the on-site functions of major distribution operations are relatively labour-intensive this can create many new job opportunities and contribute to the enhancement of people's skills and use of technology, with wider longer term benefits to the economy. The availability of a suitable workforce will therefore be an important consideration.

Government's policy for addressing need for SRFIs

- 2.53** The Government's vision for transport is for a low carbon sustainable transport system that is an engine for economic growth, but is also safer and improves the quality of life in our communities. The Government therefore believes it is important to facilitate the development of the intermodal rail freight industry. The transfer of freight from road to rail has an important part to play in a low carbon economy and in helping to address climate change.
- 2.54** To facilitate this modal transfer, a network of SRFIs is needed across the regions, to serve regional, sub-regional and cross-regional markets. In all cases it is essential that these have good connectivity with both the road and rail networks, in particular the strategic rail freight network (see maps at Annex C). The enhanced connectivity provided by a network of SRFIs should, in turn, provide improved trading links with our European neighbours and improved international connectivity and enhanced port growth.
- 2.55** There are a range of options to address need as, set out in Table 4, but these are neither viable nor desirable.

Table 4: Options to address need

Reliance on the existing rail freight interchanges to manage demand	Perpetuating the status quo, by design or default, is simply not a viable option. Road congestion would continue to increase and the deep-sea ports would face increasing difficulties in ensuring
--	--

	the efficient inland movement of the forecast growth in the volume of sea freight trade, causing port congestion and unacceptable costs and delays for shippers. This would constitute a constraint on economic growth, private sector investment and job creation.
Reliance on road-based logistics	Even with significant future improvements and enhancements to the Strategic Road Network, the forecast growth in freight demand would lead to increasing congestion both on the road network and at our ports, together with a continued increase in transport carbon emissions. Modal shift to rail therefore needs to be encouraged. This will require sustained investment in the capability of the national rail network and the terminals and interchange facilities which serve it.
Reliance on a larger number of smaller rail freight interchange terminals	The increasing performance and efficiency required of our logistics system would not allow reliance on an expanded network of smaller terminals. While there is a place for local terminals, these cannot provide the scale economies, operating efficiencies and benefits of the related business facilities and linkages offered by SRFIs.

- 2.56** The Government has concluded that there is a compelling need for an expanded network of SRFIs. It is important that SRFIs are located near the business markets they will serve – major urban centres, or groups of centres – and are linked to key supply chain routes. Given the locational requirements and the need for effective connections for both rail and road, the number of locations suitable for SRFIs will be limited, which will restrict the scope for developers to identify viable alternative sites.
- 2.57** Existing operational SRFIs and other intermodal RFIs are situated predominantly in the Midlands and the North. Conversely, in London and the South East, away from the deep-sea ports, most intermodal RFI and rail-connected warehousing is on a small scale and/or poorly located in relation to the main urban areas.
- 2.58** This means that SRFI capacity needs to be provided at a wide range of locations, to provide the flexibility needed to match the changing demands of the market, possibly with traffic moving from existing RFI to new larger facilities. There is a particular challenge in expanding rail freight interchanges serving London and the South East.

3. Wider Government policy on the national networks

Overview

- 3.1** The need for development of the national networks, and the Government's policy for addressing that need, must be seen in the context of the Government's wider policies on economic performance, environment, safety, technology, sustainable transport and accessibility, as well as journey reliability and the experience of road/rail users. This section sets out the Government's wider policies, both as they relate to projects for the national networks that are nationally significant infrastructure projects and more generally.

Environment and social impacts

- 3.2** The Government recognises that for development of the national road and rail networks to be sustainable these should be designed to minimise social and environmental impacts and improve quality of life.
- 3.3** In delivering new schemes, the Government expects applicants to avoid and mitigate environmental and social impacts in line with the principles set out in the NPPF and the Government's planning guidance. Applicants should also provide evidence that they have considered reasonable opportunities to deliver environmental and social benefits as part of schemes. The Government's detailed policy on environmental mitigations for developments is set out in Chapter 5 of this document.
- 3.4** The Appraisal of Sustainability accompanying this NPS recognises that some developments will have some adverse local impacts on noise, emissions, landscape/visual amenity, biodiversity, cultural heritage and water resources. The significance of these effects and the effectiveness of mitigation is uncertain at the strategic and non-locationally specific level of this NPS. Therefore, whilst applicants should deliver developments in accordance with Government policy and in an environmentally sensitive way, including considering opportunities to deliver environmental benefits, some adverse local effects of development may remain.
- 3.5** Outside the nationally significant infrastructure project regime, Government policy is to bring forward targeted works to address existing environmental problems on the Strategic Road Network and improve the

performance of the network. This includes reconnecting habitats and ecosystems, enhancing the settings of historic and cultural heritage features, respecting and enhancing landscape character, improving water quality and reducing flood risk, avoiding significant adverse impacts from noise and vibration and addressing areas of poor air quality.

Emissions

3.6 Transport will play an important part in meeting the Government's legally binding carbon targets and other environmental targets. As part of this there is a need to shift to greener technologies and fuels, and to promote lower carbon transport choices. Over the next decade, the biggest reduction in emissions from domestic transport is likely to come from efficiency improvements in conventional vehicles, specifically cars and vans, driven primarily by EU targets for new vehicle CO₂ performance. Electrification of the railway will also support reductions in carbon.

3.7 As technology develops, ultra-low emission vehicles (ULEVs), including pure electric vehicles, plug-in hybrids and fuel cell electric vehicles, will play an increasing role in the way we travel. These vehicles are now starting to come onto the market in significant numbers, and in the coming decade we will move towards the mass market roll-out of ULEVs. The Government is committed to supporting the switch to the latest ultra-low emission vehicles.

3.8 The impact of road development on aggregate levels of emissions is likely to be very small. Impacts of road development need to be seen against significant projected reductions in carbon emissions and improvements in air quality as a result of current and future policies to meet the Government's legally binding carbon budgets and the European Union's air quality limit values. For example:

- Carbon – the annual CO₂ impacts from delivering a programme of investment on the Strategic Road Network of the scale envisaged in *Investing in Britain's Future* amount to well below 0.1% of average annual carbon emissions allowed in the fourth carbon budget.⁴⁴ This would be outweighed by additional support for ULEVs also identified as overall policy.
- Air quality – aggregate air quality impacts from delivering a programme of investment on the Strategic Road Network of the scale envisaged in *Investing in Britain's Future* are small. Total PM₁₀ and NO_x might be expected to increase slightly, but this needs to be seen in the context of projected reductions in emissions over time. PM₁₀ and NO_x are expected to decrease over the next decade or so as a result of tighter vehicle emission standards, then flatten, with further

⁴⁴ This is based on a roads programme of the scale envisaged in *Investing in Britain's Future*, over a 10 to 15 year period.

falls over time due to greater levels of electric and other ultra-low emission vehicles.

Safety

Roads

- 3.9** The UK's roads are amongst the safest in the world, and there have been significant improvements over past decades. Compared to the 2005-2009 average, fatalities and serious injuries have decreased 25% to 2013 from the average.⁴⁵ Nonetheless, road deaths and injuries are a tragedy for all affected, and accidents also have a major economic cost, estimated at over £14.7 billion a year.⁴⁶ Incidents on the network also lead to increased unreliability and delay for other users.
- 3.10** The Government's overall vision and approach on road safety is set out in the *Strategic Framework for Road Safety*. It is a vision in which Britain remains a world leader in road safety; where highway authorities are empowered to take informed decisions within their area; where driver and rider training gives learners the skills they need to be safe on our roads; and where tough measures are taken against the minority of offenders who deliberately choose to drive dangerously. As set out in paragraphs 4.60 to 4.66, scheme promoters are expected to take opportunities to improve road safety, including introducing the most modern and effective safety measures where proportionate.

Rail

- 3.11** The UK's railways are amongst the safest in the world and safety performance continues to improve. The frequency of train accidents with passenger or workforce fatalities is now at a lowest level ever and this has been achieved against a backdrop of a significant rise in the number of passengers and rail kilometres travelled. The introduction of new technologies and risk management techniques have been key drivers in these improvements and the challenge for the industry is to maintain and, where possible, improve safety performance in a more efficient and cost-effective way.
- 3.12** It is the Government's policy, supported by legislation, to ensure that the risks of passenger and workforce accidents are reduced so far as reasonably practicable. Rail schemes should take account of this and seek to further improve safety where the opportunity exists and where there is value for money in doing so by focussing domestic efforts on the achievement of the European Common Safety Targets.

⁴⁵ *Reported Road Casualties Great Britain 2013*, KSI rates compared to 2005-2009 average

⁴⁶ A valuation of road accidents and casualties in Great Britain in 2013 in *Reported Road Casualties Great Britain 2011*

Technology

- 3.13** New and emerging technologies have the potential to make a significant difference both to the travel choices and behaviours of individuals, and to the way in which we travel. This is evident from improvements and innovations in travel data and information systems, intelligent traffic management and increasing levels of vehicle automation.
- 3.14** Innovative transport technologies have the potential to revolutionise the way we travel, improving the safety and reliability of journeys, while reducing costs and environmental impacts. The Government will continue to monitor the potential benefits and risks associated with new and emerging technologies, working with industry to enable innovation and support new technologies that have the potential to improve transport as these developments come forward. Whilst advances in technology are important, they are not expected, in the foreseeable future, to have a significant impact on the need for development of the national networks. We need to address current congestion pressures and this will include utilising current technology. However future uncertainty means it is difficult to predict exactly how much of an impact new technology will have over the coming decades.

Sustainable transport

- 3.15** The Government is committed to providing people with options to choose sustainable modes and making door-to-door journeys by sustainable means an attractive and convenient option. This is essential to reducing carbon emissions from transport.⁴⁷
- 3.16** As part of the Government's commitment to sustainable travel it is investing in developing a high-quality cycling and walking environment to bring about a step change in cycling and walking across the country.
- 3.17** There is a direct role for the national road network to play in helping pedestrians and cyclists. The Government expects applicants to use reasonable endeavours to address the needs of cyclists and pedestrians in the design of new schemes. The Government also expects applicants to identify opportunities to invest in infrastructure in locations where the national road network severs communities and acts as a barrier to cycling and walking, by correcting historic problems, retrofitting the latest solutions and ensuring that it is easy and safe for cyclists to use junctions.
- 3.18** On the rail network, Station Travel Plans are a means of engaging with station users and community organisations to facilitate improvements that will encourage them to change the way they travel to the station. Train operators will also be asked to consider the door-to-door journey in

⁴⁷ See, for example, *Door to Door: A strategy for improving sustainable transport integration* and successor documents.

new franchise specifications that will aim to facilitate enhanced integration between sustainable transport modes.

Accessibility

- 3.19** The Government is committed to creating a more accessible and inclusive transport network that provides a range of opportunities and choices for people to connect with jobs, services and friends and family.
- 3.20** The Government's strategy for improving accessibility for disabled people is set out in *Transport for Everyone: an action plan to improve accessibility for all*. In particular:
- The Government will continue to work to ensure that the bus and train fleets comply with modern access standards by 2020, and to improve rail station access for passengers with reduced mobility. The private car will continue to play an important role, providing disabled people with independence where other forms of transport are not accessible or available.
 - The Government expects applicants to improve access, wherever possible, on and around the national networks by designing and delivering schemes that take account of the accessibility requirements of all those who use, or are affected by, national networks infrastructure, including disabled users. All reasonable opportunities to deliver improvements in accessibility on and to the existing national road network should also be taken wherever appropriate.
- 3.21** Applicants are reminded of their duty to promote equality and to consider the needs of disabled people as part of their normal practice. Applicants are expected to comply with any obligations under the Equalities Act 2010.
- 3.22** Severance can be a problem in some locations. Where appropriate applicants should seek to deliver improvements that reduce community severance and improve accessibility.

Road tolling and charging

Government policy

Strategic Road Network

- 3.23** The Government's policy is not to introduce national road pricing to manage demand on the Strategic Road Network, comprising the motorways and key trunk roads for which the Secretary of State is responsible.

- 3.24** The Government will consider tolling as a means of funding new road capacity on the Strategic Road Network. New road capacity would include entirely new roads and existing roads where they are transformed by an improvement scheme.
- 3.25** River and estuarial crossings will normally be funded by tolls or road user charges.

Other roads

- 3.26** Proposals for tolling or user charging to fund new capacity and/or manage demand on roads or proposed roads that do not form part of the Government's Strategic Road Network are a matter for local and other traffic authorities.
- 3.27** Where tolls or road user charges are proposed as part of a highways project that is the subject of a direction given under section 35 of the Planning Act 2008, the Government will expect the applicant to demonstrate that the proposals are consistent with this NPS, the relevant development plan and relevant statutory transport strategies and plans.

4. Assessment principles

General principles of assessment

- 4.1** The statutory framework for deciding applications for development consent under the Planning Act 2008 is set out in paragraph 1.2 of this NPS. This part of the NPS sets out general policies in accordance with which applications relating to national networks infrastructure are to be decided.
- 4.2** Subject to the detailed policies and protections in this NPS, and the legal constraints set out in the Planning Act, there is a presumption in favour of granting development consent for national networks NSIPs that fall within the need for infrastructure established in this NPS. The statutory framework for deciding NSIP applications where there is a relevant designated NPS is set out in Section 104 of the Planning Act.
- 4.3** In considering any proposed development, and in particular, when weighing its adverse impacts against its benefits, the Examining Authority and the Secretary of State should take into account:
- its potential benefits, including the facilitation of economic development, including job creation, housing and environmental improvement, and any long-term or wider benefits;
 - its potential adverse impacts, including any longer-term and cumulative adverse impacts, as well as any measures to avoid, reduce or compensate for any adverse impacts.
- 4.4** In this context, environmental, safety, social and economic benefits and adverse impacts, should be considered at national, regional and local levels. These may be identified in this NPS, or elsewhere.
- 4.5** Applications for road and rail projects (with the exception of those for SRFIs, for which the position is covered in paragraph 4.8 below) will normally be supported by a business case prepared in accordance with Treasury Green Book principles. This business case provides the basis for investment decisions on road and rail projects. The business case will normally be developed based on the Department's Transport Business Case guidance and WebTAG guidance. The economic case prepared for a transport business case will assess the economic, environmental and social impacts of a development. The information provided will be proportionate to the development. This information will be important for the Examining Authority and the Secretary of State's consideration of the adverse impacts and benefits of a proposed development. It is expected that NSIP schemes brought forward through

the development consent order process by virtue of Section 35 of the Planning Act 2008, should also meet this requirement.

- 4.6** Applications for road and rail projects should usually be supported by a local transport model to provide sufficiently accurate detail of the impacts of a project. The modelling will usually include national level factors around the key drivers of transport demand such as economic growth, demographic change, travel costs and labour market participation, as well as local factors. The Examining Authority and the Secretary of State do not need to be concerned with the national methodology and national assumptions around the key drivers of transport demand. We do encourage an assessment of the benefits and costs of schemes under high and low growth scenarios, in addition to the core case. The modelling should be proportionate to the scale of the scheme and include appropriate sensitivity analysis to consider the impact of uncertainty on project impacts.
- 4.7** The Department's WebTAG guidance is updated regularly. This is to allow the evidence used to inform decision-making to be up-to-date. Where updates are made during the course of preparing analytical work, the updated guidance is only expected to be used where it would be material to the investment decision and in proportion to the scale of the investment and its impacts.⁴⁸
- 4.8** In the case of strategic rail freight interchanges, a judgement of viability will be made within the market framework, and taking account of Government interventions such as, for instance, investment in the strategic rail freight network.
- 4.9** The Examining Authority should only recommend, and the Secretary of State should only impose, requirements in relation to a development consent, that are necessary, relevant to planning, relevant to the development to be consented, enforceable, precise, and reasonable in all other respects.⁴⁹ Guidance on the use of *planning conditions* or any successor to it, should be taken into account where requirements are proposed.
- 4.10** Planning obligations should only be sought where they are necessary to make the development acceptable in planning terms, directly related to the proposed development and fairly and reasonably related in scale and kind to the development.⁵⁰

⁴⁸ See also WebTAG guidance on *The Proportionate Update Process*

⁴⁹ As defined in section 120 of the Planning Act 2008

⁵⁰ Where the words "planning obligations" are used in this NPS they refer to "development consent obligations" under section 106 of the Town & Country Planning Act 1990 as amended by section 174 of the Planning Act 2008. See paragraphs 203-206 of the Planning Act 2008.

Linear infrastructure

- 4.11** This NPS deals predominantly with linear infrastructure – road and rail development. These differ from some of the other types of infrastructure covered by the Planning Act for several reasons:
- These networks are designed to link together separate points. Consequently, benefits are heavily dependent on both the location of the network and the improvement to it.
 - Linear infrastructure is connected to a wider network, and any impacts from the development will have an effect on pre-existing sections of the network.
 - Improvements to infrastructure are often connected to pre-existing sections of the network. Where relevant, this may minimise the total impact of development, but may place some limits on the opportunity for alternatives.⁵¹
- 4.12** In considering applications for linear infrastructure, decision-makers will need to bear in mind the specific conditions under which such developments must be designed. The generic impacts section of this NPS has been written to take these differences into account.
- 4.13** This NPS does not identify locations at which development of the road and rail networks should be brought forward. However, the road and rail networks provide access for people, business and goods between places and so the location of development will usually be determined by economic activity and population and the location of existing transport networks.
- 4.14** Paragraphs 4.11 to 4.13 do not apply to strategic rail freight interchanges.

Environmental Impact Assessment

- 4.15** All proposals for projects that are subject to the European Union's Environmental Impact Assessment Directive⁵² and are likely to have significant effects on the environment, must be accompanied by an environmental statement (ES), describing the aspects of the environment likely to be significantly affected by the project.⁵³ The Directive specifically requires an environmental impact assessment to identify, describe and assess effects on human beings,⁵⁴ fauna and flora, soil, water, air, climate, the landscape, material assets and cultural heritage, and the interaction between them. Schedule 4 of the Infrastructure Planning (Environmental Impact Assessment) Regulations 2009 sets out the information that should be included in the environmental statement

⁵¹ See also paragraphs 4.26 to 4.27 on alternatives.

⁵² Council Directive 92/2011 on the assessment of the effects of certain public and private projects on the environment

⁵³ The Infrastructure Planning (Environmental Impact Assessment) Regulations 2009 (SI 2009/2263)

⁵⁴ The effects on human beings includes effects on health.

including a description of the likely significant effects of the proposed project on the environment, covering the direct effects and any indirect, secondary, cumulative, short, medium and long-term, permanent and temporary, positive and negative effects of the project, and also the measures envisaged for avoiding or mitigating significant adverse effects. Further guidance can be found in the online planning portal. When examining a proposal, the Examining Authority should ensure that likely significant effects at all stages of the project have been adequately assessed. Any requests for environmental information not included in the original environmental statement should be proportionate and focus only on significant effects. In this NPS, the terms 'effects', 'impacts' or 'benefits' should accordingly be understood to mean likely significant effects, impacts or benefits.

- 4.16** When considering significant cumulative effects, any environmental statement should provide information on how the effects of the applicant's proposal would combine and interact with the effects of other development (including projects for which consent has been granted, as well as those already in existence). The Examining Authority may also have other evidence before it, for example from a Transport Business Case, appraisals of sustainability of relevant NPSs or development plans, on such effects and potential interactions. Any such information may assist the Secretary of State in reaching decisions on proposals and on mitigation measures that may be required.
- 4.17** The Examining Authority should consider how significant cumulative effects and the interrelationship between effects might as a whole affect the environment, even though they may be acceptable when considered on an individual basis with mitigation measures in place.
- 4.18** In some instances it may not be possible at the time of the application for development consent for all aspects of the proposal to have been settled in precise detail. Where this is the case, the applicant should explain in its application which elements of the proposal have yet to be finalised, and the reasons why this is the case.
- 4.19** Where some details are still to be finalised, applicants are advised to set out in the environmental statement, to the best of their knowledge, what the maximum extent of the proposed development may be (for example in terms of site area) and assess the potential adverse effects which the project could have to ensure that the impacts of the project as it may be constructed have been properly assessed.
- 4.20** Should the Secretary of State decide to grant development consent for an application where details are still to be finalised, this will need to be reflected in appropriate development consent requirements in the development consent order. If development consent is granted for a proposal and at a later stage the applicant wishes for technical or commercial reasons to construct it in such a way that it is outside the terms of what has been consented, for example because its extent will be greater than has been provided for in terms of the consent, it will be necessary to apply for a change to be made to the development consent.

The application to change the consent may need to be accompanied by environmental information to supplement that which was included in the original environmental statement.

- 4.21** In cases where the EIA Directive does not apply to a project, and an environmental statement is not therefore required, the applicant should instead provide information proportionate to the project on the likely environmental, social and economic effects.⁵⁵

Habitats Regulations Assessment

- 4.22** Prior to granting a Development Consent Order, the Secretary of State must, under the Habitats Regulations,⁵⁶ consider whether it is possible that the project could have a significant effect on the objectives of a European site,⁵⁷ or on any site to which the same protection⁵⁸ is applied as a matter of policy, either alone or in combination with other plans or projects.⁵⁹ Applicants should also refer to paragraphs 5.20 to 5.38 of this national policy statement on biodiversity and geological conservation and to paragraphs 5.3 to 5.15 on air quality. The applicant should seek the advice of Natural England and, where appropriate, for cross-boundary impacts, Natural Resources Wales and Scottish Natural Heritage to ensure that impacts on European sites in Wales and Scotland are adequately considered.
- 4.23** Applicants are required to provide sufficient information with their applications for development consent to enable the Secretary of State to carry out an Appropriate Assessment if required. This information should include details of any measures that are proposed to minimise or avoid any likely significant effects on a European site. The information provided may also assist the Secretary of State in concluding that an appropriate assessment is not required because significant effects on European sites are sufficiently unlikely that they can be excluded.
- 4.24** If a proposed national network development makes it impossible to rule out an adverse effect on the integrity of a European site, it is possible to apply for derogation from the Habitats Directive, subject to the proposal meeting three tests. These tests are that no feasible, less-damaging alternatives should exist, that there are imperative reasons of overriding public interest for the proposal going ahead, and that adequate and

⁵⁵ See also paragraphs 4.2 to 4.4 above.

⁵⁶ The Conservation of Habitats and Species Regulations 2010 and the Offshore Marine Conservation (Natural Habitats &c) Regulations 2007 (as amended)

⁵⁷ This includes candidate Special Areas of Conservation, Sites of Community Importance, Special Areas of Conservation and Special Protection Areas, and is defined in regulation 8 of the Conservation of Habitats and Species Regulations 2010. See the Government Circular referred to in the introduction above for further information on the requirements of the Habitats Regulations

⁵⁸ Para 118 of the *National Planning Policy Framework*

⁵⁹ Further guidance on the requirements of the Habitats Regulations can be found in Government Circular: *Biodiversity and Geological Conservation – Statutory Obligations and their impact within the Planning System* (ODPM 06/2005, Defra 01/2005). It should be noted that this document does not cover more recent legislative requirements. Where this circular has been superseded, reference should be made to the latest successor document. For road developments HD 44/09 Assessment of Implications (of Highways and/or Roads Projects) on European Sites (Including Appropriate Assessment) is also relevant.

timely compensation measures will be put in place to ensure the overall coherence of the network of protected sites is maintained.⁶⁰

- 4.25** Where a development may negatively affect any priority habitat or species on a site for which they are a protected feature, any Imperative Reasons of Overriding Public Interest (IROPI) case would need to be established solely on one or more of the grounds relating to human health, public safety or beneficial consequences of primary importance to the environment.

Alternatives

- 4.26** Applicants should comply with all legal requirements and any policy requirements set out in this NPS on the assessment of alternatives. In particular:

- The EIA Directive requires projects with significant environmental effects to include an outline of the main alternatives studied by the applicant and an indication of the main reasons for the applicant's choice, taking into account the environmental effects.
- There may also be other specific legal requirements for the consideration of alternatives, for example, under the Habitats and Water Framework Directives.
- There may also be policy requirements in this NPS, for example the flood risk sequential test and the assessment of alternatives for developments in National Parks, the Broads and Areas of Outstanding Natural Beauty (AONB).

- 4.27** All projects should be subject to an options appraisal. The appraisal should consider viable modal alternatives and may also consider other options (in light of the paragraphs 3.23 to 3.27 of this NPS). Where projects have been subject to full options appraisal in achieving their status within Road or Rail Investment Strategies or other appropriate policies or investment plans, option testing need not be considered by the examining authority or the decision maker. For national road and rail schemes, proportionate option consideration of alternatives will have been undertaken as part of the investment decision making process.⁶¹ It is not necessary for the Examining Authority and the decision maker to reconsider this process, but they should be satisfied that this assessment has been undertaken.

⁶⁰ Further information will be available in guidance to be published shortly by Defra.

⁶¹ Investment decisions on strategic rail freight interchanges will be made in the context of a commercial framework.

Criteria for “good design” for national network infrastructure

- 4.28** Applicants should include design as an integral consideration from the outset of a proposal.
- 4.29** Visual appearance should be a key factor in considering the design of new infrastructure, as well as functionality, fitness for purpose, sustainability and cost. Applying “good design” to national network projects should therefore produce sustainable infrastructure sensitive to place, efficient in the use of natural resources and energy used in their construction, matched by an appearance that demonstrates good aesthetics as far as possible.
- 4.30** It is acknowledged however, that given the nature of much national network infrastructure development, particularly SRFIs, there may be a limit on the extent to which it can contribute to the enhancement of the quality of the area.
- 4.31** A good design should meet the principal objectives of the scheme by eliminating or substantially mitigating the identified problems by improving operational conditions and simultaneously minimising adverse impacts. It should also mitigate any existing adverse impacts wherever possible, for example, in relation to safety or the environment. A good design will also be one that sustains the improvements to operational efficiency for as many years as is practicable, taking into account capital cost, economics and environmental impacts.
- 4.32** Scheme design will be a material consideration in decision making. The Secretary of State needs to be satisfied that national networks infrastructure projects are sustainable and as aesthetically sensitive, durable, adaptable and resilient as they can reasonably be (having regard to regulatory and other constraints and including accounting for natural hazards such as flooding).⁶²
- 4.33** The applicant should therefore take into account, as far as possible, both functionality (including fitness for purpose and sustainability) and aesthetics (including the scheme’s contribution to the quality of the area in which it would be located). Applicants will want to consider the role of technology in delivering new national networks projects. The use of professional, independent advice on the design aspects of a proposal⁶³ should be considered, to ensure good design principles are embedded into infrastructure proposals.
- 4.34** Whilst the applicant may only have limited choice in the physical appearance of some national networks infrastructure, there may be

⁶² Government policy on the infrastructure resilience is set out in Cabinet Office, *Keeping the Country Running*, and successor documents.

⁶³ Applicants can use the Design Council who can provide support for and encourage design review for nationally significant schemes.

opportunities for the applicant to demonstrate good design in terms of siting and design measures relative to existing landscape and historical character and function, landscape permeability, landform and vegetation.

- 4.35** Applicants should be able to demonstrate in their application how the design process was conducted and how the proposed design evolved. Where a number of different designs were considered, applicants should set out the reasons why the favoured choice has been selected. The Examining Authority and Secretary of State should take into account the ultimate purpose of the infrastructure and bear in mind the operational, safety and security requirements which the design has to satisfy.

Climate change adaptation

- 4.36** Section 10(3)(a) of the Planning Act requires the Secretary of State to have regard to the desirability of mitigating, and adapting to, climate change in designating an NPS.
- 4.37** This section sets out how the NPS puts Government policy on climate change adaptation into practice, and in particular how applicants and the Secretary of State should take the effects of climate change into account when developing and consenting infrastructure. Climate change mitigation is essential to minimise the most dangerous impacts of climate change, as previous global greenhouse gas emissions have already committed us to some degree of continued climate change for at least the next 30 years. Climate change is likely to mean that the UK will experience hotter, drier summers and warmer, wetter winters. There is an increased risk of flooding, drought, heatwaves, intense rainfall events and other extreme events such as storms and wildfires, as well as rising sea levels.
- 4.38** Adaptation is therefore necessary to deal with the potential impacts of these changes that are already happening. New development should be planned to avoid increased vulnerability to the range of impacts arising from climate change. When new development is brought forward in areas which are vulnerable, care should be taken to ensure that risks can be managed through suitable adaptation measures, including through the provision of green infrastructure.
- 4.39** The Government has published a set of UK Climate Projections and has developed a statutory National Adaptation Programme.⁶⁴ In addition, the Government's Adaptation Reporting Power⁶⁵ will invite reporting authorities (a defined list of public bodies and statutory undertakers, including Highways Agency, Network Rail and the Office of Rail

⁶⁴ s.58 of the Climate Change Act 2008.

⁶⁵ s.62 of the Climate Change Act 2008.

Regulation) to build on their climate change risk assessments and report on progress implementing adaptation actions.

- 4.40** New national networks infrastructure will be typically long-term investments which will need to remain operational over many decades, in the face of a changing climate. Consequently, applicants must consider the impacts of climate change when planning location, design, build and operation. Any accompanying environment statement should set out how the proposal will take account of the projected impacts of climate change.
- 4.41** Where transport infrastructure has safety-critical elements and the design life of the asset is 60 years or greater, the applicant should apply the UK Climate Projections 2009 (UKCP09) high emissions scenario (high impact, low likelihood) against the 2080 projections at the 50% probability level.
- 4.42** The applicant should take into account the potential impacts of climate change using the latest UK Climate Projections available at the time and ensure any environment statement that is prepared identifies appropriate mitigation or adaptation measures. This should cover the estimated lifetime of the new infrastructure. Should a new set of UK Climate Projections become available after the preparation of any environment statement, the Examining Authority should consider whether they need to request additional information from the applicant.
- 4.43** The applicant should demonstrate that there are no critical features of the design of new national networks infrastructure which may be seriously affected by more radical changes to the climate beyond that projected in the latest set of UK climate projections. Any potential critical features should be assessed taking account of the latest credible scientific evidence on, for example, sea level rise (e.g. by referring to additional maximum credible scenarios such as from the Intergovernmental Panel on Climate Change or Environment Agency) and on the basis that necessary action can be taken to ensure the operation of the infrastructure over its estimated lifetime through potential further mitigation or adaptation.
- 4.44** Any adaptation measures should be based on the latest set of UK Climate Projections, the Government's national Climate Change Risk Assessment and consultation with statutory consultation bodies. Any adaptation measures must themselves also be assessed as part of any environmental impact assessment and included in the environment statement, which should set out how and where such measures are proposed to be secured.
- 4.45** If any proposed adaptation measures themselves give rise to consequential impacts the Secretary of State should consider the impact in relation to the application as a whole and the impacts guidance set out in this part of this NPS (e.g. on flooding, water resources, biodiversity, landscape and coastal change).

- 4.46** Adaptation measures can be required to be implemented at the time of construction where necessary and appropriate to do so.
- 4.47** Where adaptation measures are necessary to deal with the impact of climate change, and that measure would have an adverse effect on other aspects of the project and/or surrounding environment (e.g. coastal processes), the Secretary of State may consider requiring the applicant to ensure that the adaptation measure could be implemented should the need arise, rather than at the outset of the development (e.g. reserving land for future extension, increasing the height of an existing sea wall, or requiring a new sea wall).

Pollution control and other environmental protection regimes

- 4.48** Issues relating to discharges or emissions from a proposed project which affect air quality, water quality, land quality and the marine environment, or which include noise and vibration, may be subject to separate regulation under the pollution control framework or other consenting and licensing regimes. Relevant permissions will need to be obtained for any activities within the development that are regulated under those regimes before the activities can be operated.
- 4.49** The planning and pollution control systems are separate but complementary. The planning system controls the development and use of land in the public interest. It plays a key role in protecting and improving the natural environment, public health and safety, and amenity, for example by attaching requirements to allow developments which would otherwise not be environmentally acceptable to proceed, and preventing harmful development which cannot be made acceptable even through requirements. Pollution control is concerned with preventing pollution through the use of measures to prohibit or limit the releases of substances to the environment from different sources to the lowest practicable level. It also ensures that ambient air and water quality meet standards that guard against impacts to the environment or human health. Environmental Permits cannot control impacts from sources outside the facility's boundary.⁶⁶
- 4.50** In deciding an application, the Examining Authority and the Secretary of State should focus on whether the development itself is an acceptable use of the land, and on the impacts of that use, rather than the control of processes, emissions or discharges themselves. They should assess the potential impacts of processes, emissions or discharges to inform decision making, but should work on the assumption that in terms of the control and enforcement, the relevant pollution control regime will be properly applied and enforced. Decisions under the Planning Act should

⁶⁶ More information on Environmental Permits can be found on Defra's website: and the Environment Agency's website:

complement but not duplicate those taken under the relevant pollution control regime.

- 4.51** These considerations apply in an analogous way to other environmental regulatory regimes, including those on land drainage and flood defence and biodiversity.
- 4.52** There is a statutory duty on applicants to consult the Marine Management Organisation (MMO) on nationally significant projects which would affect, or would be likely to affect, any relevant marine areas as defined in the Planning Act (as amended by section 23 of the Marine and Coastal Access Act 2009). The Secretary of State's consent may include a deemed marine licence and the MMO will advise on what conditions should apply to the deemed marine licence. Where appropriate, the MMO should actively participate in examinations, and Examining Authorities engage with such matters, to help ensure that nationally significant infrastructure projects are licensed in accordance with environmental legislation, including European directives.
- 4.53** When an applicant applies for an Environmental Permit, the relevant regulator (the Environment Agency) requires that the application demonstrates that processes are in place to meet all relevant Environmental Permit requirements. In examining the impacts of the project, the Examining Authority may wish to seek the views of the regulator on the scope of the permit or consent and any management plans (such as any produced for noise) that would be included in an Environmental Permit application.
- 4.54** Applicants are encouraged to begin pre-application discussions with the Environment Agency as early as possible. It is however expected that an applicant will have first thought through the requirements as a starting point for discussion. Some consents require a significant amount of preparation; as an example, the Environment Agency suggests that applicants should start work towards submitting the permit application at least 6 months prior to the submission of an application for a Development Consent Order, where they wish to parallel track the applications. This will help ensure that applications take account of all relevant environmental considerations and that the relevant regulators are able to provide timely advice and assurance to the Examining Authority.
- 4.55** The Secretary of State should be satisfied that development consent can be granted taking full account of environmental impacts. This will require close cooperation with the Environment Agency and/or the pollution control authority, and other relevant bodies, such as the MMO, Natural England, Drainage Boards, and water and sewerage undertakers, to ensure that in the case of potentially polluting developments:
- the relevant pollution control authority is satisfied that potential releases can be adequately regulated under the pollution control framework; and

- the effects of existing sources of pollution in and around the project are not such that the cumulative effects of pollution when the proposed development is added would make that development unacceptable, particularly in relation to statutory environmental quality limits.

4.56 The Secretary of State should not refuse consent on the basis of regulated impacts unless there is good reason to believe that any relevant necessary operational pollution control permits or licences or other consents will not subsequently be granted.

Common law nuisance and statutory nuisance

4.57 Section 158 of the Planning Act provides a defence of statutory authority in civil or criminal proceedings for nuisance. Such a defence is also available in respect of anything else authorised by an order granting development consent. The defence does not extinguish the local authority's duties under Part III of the Environmental Protection Act 1990 ("the 1990 Act") to inspect its area and take reasonable steps to investigate complaints of statutory nuisance and to serve an abatement notice where satisfied of its existence, likely occurrence or recurrence.

4.58 It is very important that during the examination of a nationally significant infrastructure project, possible sources of nuisance under section 79(1) of the 1990 Act, and how they may be mitigated or limited are considered by the Examining Authority so they can recommend appropriate requirements that the Secretary of State might include in any subsequent order granting development consent. More information on the consideration of possible sources of nuisance is at paragraphs 5.81-5.89.

4.59 The defence of statutory authority is subject to any contrary provision made by the Secretary of State in any particular case by an order granting development consent (section 158(3) of the Planning Act).

Safety

Road safety

4.60 New highways developments provide an opportunity to make significant safety improvements. Some developments may have safety as a key objective, but even where safety is not the main driver of a development the opportunity should be taken to improve safety, including introducing the most modern and effective safety measures where proportionate. Highway developments can potentially generate significant accident reduction benefits when they are well designed.

4.61 The applicant should undertake an objective assessment of the impact of the proposed development on safety including the impact of any

mitigation measures. This should use the methodology outlined in the guidance from DfT (WebTAG) and from the Highways Agency.

- 4.62** They should also put in place arrangements for undertaking the road safety audit process. Road safety audits are a mandatory requirement for all trunk road highway improvement schemes in the UK (including motorways).
- 4.63** Road safety audits are intended to ensure that operational road safety experience is applied during the design and construction process so that the number and severity of collisions is as low as is reasonably practicable.
- 4.64** The applicant should be able to demonstrate that their scheme is consistent with the Highways Agency's Safety Framework for the Strategic Road Network and with the national *Strategic Framework for Road Safety*. Applicants will wish to show that they have taken all steps that are reasonably required to:
- minimise the risk of death and injury arising from their development;
 - contribute to an overall reduction in road casualties;
 - contribute to an overall reduction in the number of unplanned incidents; and
 - contribute to improvements in road safety for walkers and cyclists.
- 4.65** They will also wish to demonstrate that:
- they have considered the safety implications of their project from the outset; and
 - they are putting in place rigorous processes for monitoring and evaluating safety.
- 4.66** The Secretary of State should not grant development consent unless satisfied that all reasonable steps have been taken and will be taken to:
- minimise the risk of road casualties arising from the scheme; and
 - contribute to an overall improvement in the safety of the Strategic Road Network.

Safety on the railways

- 4.67** Since the railways are one of the safest forms of transport, safety is unlikely to be the main driver for development. However, the opportunity should usually be taken to introduce the most modern and effective safety measures.
- 4.68** The rail industry is required by law to consider the impact on safety of any proposed changes to the rail network, through rigorous risk assessment. The principle of “so far as is reasonably practicable” (SFAIRP) is applied through the Railways and Other Guided Transport

Systems (Safety) Regulations 2006 (ROGS) which were made under the Health and Safety at Work Act, etc. 1974, and are enforced by the Office of Rail Regulation (ORR – the independent rail safety regulator).⁶⁷

- 4.69** For significant developments, the rail industry is also required by EU legislation to comply with Common Safety Methods published in the Official Journal of the European Union.
- 4.70** The Secretary of State should expect the applicant to have complied with all relevant regulations, industry guidance and regulatory guidance from the ORR.
- 4.71** The Secretary of State should expect the safety assessment to have considered the safety implications during the construction, commissioning and operational phases of the development.
- 4.72** The Secretary of State should not grant development consent unless satisfied that all reasonable steps have been taken, and will be taken to:
- minimise the risk of deaths or injury arising from the scheme; and
 - contribute to an overall improvement in societal safety levels;
 - noting that railway developments can influence risk levels both on and off the railway networks.
- 4.73** The Secretary of State should not consent to development which would lead to a disproportionate increase in the risk of death or injury.

Security considerations

- 4.74** National security considerations apply across all national infrastructure sectors. The Department for Transport acts as the Sector Sponsor Department for the national networks and in this capacity has lead responsibility for security matters in that sector and for directing the security approach to be taken. The Department works closely with Government agencies including the Centre for the Protection of National Infrastructure (CPNI) to reduce the vulnerability of the most ‘critical’ infrastructure assets in the sector to terrorism and other national security threats.
- 4.75** Government policy is to ensure that, where possible, proportionate protective security measures are designed into new infrastructure projects at an early stage in the project development. Where applications for development consent for infrastructure covered by this NPS relate to potentially ‘critical’ infrastructure, there may be national security considerations.

⁶⁷ Guidance on ROGS can be found on the ORR website

- 4.76** Where national security implications have been identified, the applicant should consult with relevant security experts from CPNI and the Department for Transport, to ensure that physical, procedural and personnel security measures have been adequately considered in the design process and that adequate consideration has been given to the management of security risks. If CPNI and the Department for Transport (as appropriate) are satisfied that security issues have been adequately addressed in the project when the application is submitted, they will provide confirmation of this to the Secretary of State, and the Examining Authority should not need to give any further consideration to the details of the security measures during the examination.
- 4.77** The applicant should only include such information in the application as is necessary to enable the Examining Authority to examine the development consent issues and make a properly informed recommendation on the application.
- 4.78** In exceptional cases, where examination of an application would involve public disclosure of information about defence or national security which would not be in the national interest, the Secretary of State can intervene and may appoint an examiner to consider evidence in closed session.

Health

- 4.79** National road and rail networks and strategic rail freight interchanges have the potential to affect the health, well-being and quality of life of the population. They can have direct impacts on health because of traffic, noise, vibration, air quality and emissions, light pollution, community severance, dust, odour, polluting water, hazardous waste and pests.
- 4.80** New or enhanced national network infrastructure may have indirect health impacts; for example if they affect access to key public services, local transport, opportunities for cycling and walking or the use of open space for recreation and physical activity.
- 4.81** As described in the relevant sections of this NPS, where the proposed project has likely significant environmental impacts that would have an effect on human beings, any environmental statement should identify and set out the assessment of any likely significant adverse health impacts.
- 4.82** The applicant should identify measures to avoid, reduce or compensate for adverse health impacts as appropriate. These impacts may affect people simultaneously, so the applicant, and the Secretary of State (in determining an application for development consent) should consider the cumulative impact on health.

Strategic rail freight interchanges

Rail freight interchange function

- 4.83** Rail freight interchanges are not only locations for freight access to the railway but also locations for businesses, capable now or in the future, of supporting their commercial activities by rail. Therefore, from the outset, a rail freight interchange (RFI) should be developed in a form that can accommodate both rail and non-rail activities.

Transport links and location requirements

- 4.84** Given the strategic nature of large rail freight interchanges it is important that new SRFIs or proposed extensions to RFIs upgrading them to SRFIs, are appropriately located relative to the markets they will serve, which will focus largely on major urban centres, or groups of centres, and key supply chain routes. Because the vast majority of freight in the UK is moved by road, proposed new rail freight interchanges should have good road access as this will allow rail to effectively compete with, and work alongside, road freight to achieve a modal shift to rail. Due to these requirements, it may be that countryside locations are required for SRFIs.
- 4.85** Adequate links to the rail and road networks are essential. Rail access will vary between rail lines, both in the number of services that can be accommodated, and the physical characteristics such as the train length and, for intermodal services, the size of intermodal units that can be carried (the 'loading gauge'). As a minimum a SRFI should ideally be located on a route with a gauge capability of W8 or more, or capable of enhancement to a suitable gauge. For road links, the Government's policy is set out in Circular 02/2013 *The Strategic Road Network and the delivery of sustainable development*.
- 4.86** SRFIs tend to be large scale commercial operations, which are most likely to need continuous working arrangements (up to 24 hours). By necessity they involve large structures, buildings and the operation of heavy machinery. In terms of location therefore, they often may not be considered suitable adjacent to residential areas or environmentally sensitive areas such as National Parks, the Broads and AONBs, which may be sensitive to the impact of noise and movements. However, depending on the particular circumstances involved, appropriate mitigation measures may be available to limit the impacts of noise and light.
- 4.87** SRFIs can provide many benefits for the local economy. For example because many of the on-site functions of major distribution operations are relatively labour intensive, this can create many new job opportunities. The existence of an available and economic local workforce will therefore be an important consideration for the applicant.

Scale and design

- 4.88** Applications for a proposed SRFI should provide for a number of rail connected or rail accessible buildings for initial take up, plus rail infrastructure to allow more extensive rail connection within the site in the longer term. The initial stages of the development must provide an operational rail network connection and areas for intermodal handling and container storage. It is not essential for all buildings on the site to be rail connected from the outset, but a significant element should be.
- 4.89** As a minimum, a SRFI should be capable of handling four trains per day and, where possible, be capable of increasing the number of trains handled. SRFIs should, where possible, have the capability to handle 775 metre trains with appropriately configured on-site infrastructure and layout. This should seek to minimise the need for on-site rail shunting and provide for a configuration which, ideally, will allow main line access for trains from either direction.

5. Generic impacts

Overview

- 5.1** Some impacts will be relevant to any national networks infrastructure, whatever the type. The following sections set out how these impacts should be considered. While the NPS covers developments in England only, assessments of impacts should take account of any impacts this type of infrastructure may have in the devolved administrations. Where projects affect cross-border links, scheme promoters should work with the devolved administrations. The Government's planning guidance, which is referred to in this chapter, is likely to be a useful source of guidance on generic impacts.
- 5.2** Sufficient relevant information is crucial to good decision-taking, particularly where formal assessments are required (such as Environmental Impact Assessment, Habitats Regulations Assessment and Flood Risk Assessment). To avoid delay, applicants should discuss what information is needed with statutory environmental bodies as early as possible.

Air quality

Introduction

- 5.3** Increases in emissions of pollutants during the construction or operation phases of projects on the national networks can result in the worsening of local air quality (though they can also have beneficial effects on air quality, for example through reduced congestion). Increased emissions can contribute to adverse impacts on human health, on protected species and habitats. Impacts on protected species and habitats are covered in later paragraphs.
- 5.4** Current UK legislation sets out health-based ambient air quality objectives. In addition, the European Union has established common, health-based and eco-system based ambient concentration limit values (LVs) for the main pollutants in the Ambient Air Quality Directive (2008/50/EU) ('the Air Quality Directive'), which Member States are required to meet by various dates.
- 5.5** The geographical extent and distribution of these effects can cover a large area, well beyond an individual scheme. Air quality impacts are generated by all types of infrastructure development to varying extents.

Development on the national networks in general and road schemes in particular, creates complex challenges with regards to air quality, given the very wide geographical area over which impacts (positive and negative) can potentially be felt. The guidance below provides additional clarity (when compared to other NPS guidance) given the complex nature of impacts created by national network development.

Applicant's assessment

- 5.6** Where the impacts of the project (both on and off-scheme) are likely to have significant air quality effects in relation to meeting EIA requirements and / or affect the UK's ability to comply with the Air Quality Directive, the applicant should undertake an assessment of the impacts of the proposed project as part of the environmental statement.
- 5.7** The environmental statement should describe:
- existing air quality levels;
 - forecasts of air quality at the time of opening, assuming that the scheme is not built (the future baseline) and taking account of the impact of the scheme; and
 - any significant air quality effects, their mitigation and any residual effects, distinguishing between the construction and operation stages and taking account of the impact of road traffic generated by the project.
- 5.8** Defra publishes future national projections of air quality based on evidence of future emissions, traffic and vehicle fleet. Projections are updated as the evidence base changes. Applicant's assessment should be consistent with this but may include more detailed modelling to demonstrate local impacts.
- 5.9** In addition to information on the likely significant effects of a project in relation to EIA, the Secretary of State must be provided with a judgement on the risk as to whether the project would affect the UK's ability to comply with the Air Quality Directive.

Decision making

- 5.10** The Secretary of State should consider air quality impacts over the wider area likely to be affected, as well as in the near vicinity of the scheme. In all cases the Secretary of State must take account of relevant statutory air quality thresholds set out in domestic and European legislation. Where a project is likely to lead to a breach of the air quality thresholds, the applicant should work with the relevant authorities to secure appropriate mitigation measures with a view to ensuring so far as possible that those thresholds are not breached.
- 5.11** Air quality considerations are likely to be particularly relevant where schemes are proposed:

- within or adjacent to Air Quality Management Areas (AQMA); roads identified as being above Limit Values or nature conservation sites (including Natura 2000 sites and SSSIs, including those outside England); and
- where changes are sufficient to bring about the need for a new AQMA or change the size of an existing AQMA; or bring about changes to exceedences of the Limit Values, or where they may have the potential to impact on nature conservation sites.

5.12 The Secretary of State must give air quality considerations substantial weight where, after taking into account mitigation, a project would lead to a significant air quality impact in relation to EIA and / or where they lead to a deterioration in air quality in a zone/agglomeration⁶⁸.

5.13 The Secretary of State should refuse consent where, after taking into account mitigation, the air quality impacts of the scheme will:

- result in a zone/agglomeration which is currently reported as being compliant with the Air Quality Directive becoming non-compliant; or
- affect the ability of a non-compliant area to achieve compliance within the most recent timescales reported to the European Commission at the time of the decision.

Mitigation

5.14 The Secretary of State should consider whether mitigation measures put forward by the applicant are acceptable. A management plan may help codify mitigation at this stage. The proposed mitigation measures should ensure that the net impact of a project does not delay the point at which a zone will meet compliance timescales.

5.15 Mitigation measures may affect the project design, layout, construction, operation and/or may comprise measures to improve air quality in pollution hotspots beyond the immediate locality of the scheme. Measures could include, but are not limited to, changes to the route of the new scheme, changes to the proximity of vehicles to local receptors in the existing route, physical means including barriers to trap or better disperse emissions, and speed control. The implementation of mitigation measures may require working with partners to support their delivery.

Carbon emissions

Introduction

5.16 The Government has a legally binding framework to cut greenhouse gas emissions by at least 80% by 2050. As stated above, the impact of road development on aggregate levels of emissions is likely to be very small.

⁶⁸ The United Kingdom is split into 43 zones and agglomerations for the purpose of reporting air quality within those zones to the European Commission under the Air Quality Directive.

Emission reductions will be delivered through a system of five year carbon budgets that set a trajectory to 2050⁶⁹. Carbon budgets and plans will include policies to reduce transport emissions, taking into account the impact of the Government's overall programme of new infrastructure as part of that.

Applicant's assessment

- 5.17** Carbon impacts will be considered as part of the appraisal of scheme options (in the business case), ⁷⁰ prior to the submission of an application for DCO. Where the development is subject to EIA, any Environmental Statement will need to describe an assessment of any likely significant climate factors in accordance with the requirements in the EIA Directive. It is very unlikely that the impact of a road project will, in isolation, affect the ability of Government to meet its carbon reduction plan targets. However, for road projects applicants should provide evidence of the carbon impact of the project and an assessment against the Government's carbon budgets.

Decision making

- 5.18** The Government has an overarching national carbon reduction strategy (as set out in the Carbon Plan 2011) which is a credible plan for meeting carbon budgets. It includes a range of non-planning policies which will, subject to the occurrence of the very unlikely event described above, ensure that any carbon increases from road development do not compromise its overall carbon reduction commitments. The Government is legally required to meet this plan. Therefore, any increase in carbon emissions is not a reason to refuse development consent, unless the increase in carbon emissions resulting from the proposed scheme are so significant that it would have a material impact on the ability of Government to meet its carbon reduction targets.

Mitigation

- 5.19** Evidence of appropriate mitigation measures (incorporating engineering plans on configuration and layout, and use of materials) in both design and construction should be presented. The Secretary of State will consider the effectiveness of such mitigation measures in order to ensure that, in relation to design and construction, the carbon footprint is not unnecessarily high. The Secretary of State's view of the adequacy of the mitigation measures relating to design and construction will be a material factor in the decision making process.

⁶⁹ *The Carbon Plan – reducing greenhouse gas emissions* (December 2011) and successor documents.

⁷⁰ See paragraphs 4.5 to 4.7

Biodiversity and ecological conservation

Introduction

5.20 Biodiversity is the variety of life in all its forms and encompasses all species of plants and animals and the complex ecosystems of which they are a part. Government policy for the natural environment is set out in the *Natural Environment White Paper* (NEWP). The NEWP sets out a vision of moving progressively from net biodiversity loss to net gain, by supporting healthy, well-functioning ecosystems and establishing more coherent ecological networks that are more resilient to current and future pressures. Geological conservation relates to the sites that are designated for their geology and/or their geomorphological importance.⁷¹

5.21 The wide range of legislative provisions at the international and national level that can impact on planning decisions affecting biodiversity and geological conservation issues are set out in a Government Circular.⁷²

Applicant's assessment

5.22 Where the project is subject to EIA the applicant should ensure that the environmental statement clearly sets out any likely significant effects on internationally, nationally and locally designated sites of ecological or geological conservation importance (including those outside England) on protected species and on habitats and other species identified as being of principal importance for the conservation of biodiversity and that the statement considers the full range of potential impacts on ecosystems.

5.23 The applicant should show how the project has taken advantage of opportunities to conserve and enhance biodiversity and geological conservation interests.⁷³

Decision making

5.24 The Government's biodiversity strategy is set out in *Biodiversity 2020: A Strategy for England's wildlife and ecosystem services*.⁷⁴ Its aim is to halt overall biodiversity loss, support healthy well-functioning ecosystems and establish coherent ecological networks, with more and better places for nature for the benefit of wildlife and people. This aim needs to be viewed in the context of the challenge of climate change:

⁷¹ A list of designated sites (including marine sites) is included in the Geological Conservation Review held by the Joint Nature Conservation Committee (JNCC),

⁷² Government Circular: *Biodiversity and Geological Conservation – Statutory Obligations and their Impact within the Planning System* (ODPM 06/2005, Defra 01/2005) –

It should be noted that this document does not cover more recent legislative requirements, such as the Marine Strategy Framework Directive. Where this circular has been superseded, reference should be made to the latest successor document.

⁷³ See, for example, the biodiversity planning toolkit created by the Association of Local Government Ecologists in partnership with NGOs, Defra, SNCB and the Environment Agency. See also the Design Manual for Roads and Bridges – Volume 11, Section 3 Part 4 *Ecology and Nature Conservation*.

⁷⁴ Strategy for England; similar strategies apply in Wales, Scotland and Northern Ireland.

failure to address this challenge will result in significant impact on biodiversity.

5.25 As a general principle, and subject to the specific policies below, development should avoid significant harm to biodiversity and geological conservation interests, including through mitigation and consideration of reasonable alternatives. The applicant may also wish to make use of biodiversity offsetting⁷⁵ in devising compensation proposals to counteract any impacts on biodiversity which cannot be avoided or mitigated. Where significant harm cannot be avoided or mitigated, as a last resort, appropriate compensation measures should be sought.

5.26 In taking decisions, the Secretary of State should ensure that appropriate weight is attached to designated sites of international, national and local importance, protected species, habitats and other species of principal importance for the conservation of biodiversity, and to biodiversity and geological interests within the wider environment.

International sites

5.27 The most important sites for biodiversity are those identified through international conventions and European Directives. The Habitats Regulations provide statutory protection for European sites⁷⁶ (see also paragraphs 4.22 to 4.25). The *National Planning Policy Framework* states that the following wildlife sites should have the same protection as European sites:

- potential Special Protection Areas and possible Special Areas of Conservation;
- listed or proposed Ramsar sites;⁷⁷ and
- sites identified, or required, as compensatory measures for adverse effects on European sites, potential Special Protection Areas, possible Special Areas of Conservation and listed or proposed Ramsar sites.

Sites of Special Scientific Interest

5.28 Many Sites of Special Scientific Interest (SSSIs) are also designated as sites of international importance and will be protected accordingly. Those that are not, or those features of SSSIs not covered by an

⁷⁵ Biodiversity offsets are measurable conservation outcomes resulting from actions designed to compensate for residual adverse biodiversity impacts arising from a development after mitigating measures have been taken. The goal of biodiversity offsets is to achieve no net loss and preferably a net gain of biodiversity.

⁷⁶ This includes candidate Special Areas of Conservation, Sites of Community Importance, Special Areas of Conservation and Special Protection Areas, and is defined in regulation 8 of the Conservation of Habitats and Species Regulations 2010. See the Government Circular referred to in the introduction above for further information on the requirements of the Habitats Regulations.

⁷⁷ Potential Special Protection Areas, possible Special Areas of Conservation and proposed Ramsar sites are sites on which Government has initiated public consultation on the scientific case for designation as a Special Protection Area, candidate Special Area of Conservation or Ramsar site.

international designation, should be given a high degree of protection. All National Nature Reserves are notified as SSSIs.

- 5.29** Where a proposed development on land within or outside a SSSI is likely to have an adverse effect on an SSSI (either individually or in combination with other developments), development consent should not normally be granted. Where an adverse effect on the site's notified special interest features is likely, an exception should be made only where the benefits of the development at this site clearly outweigh both the impacts that it is likely to have on the features of the site that make it of special scientific interest, and any broader impacts on the national network of SSSIs. The Secretary of State should ensure that the applicant's proposals to mitigate the harmful⁷⁸ aspects of the development and, where possible, to ensure the conservation and enhancement of the site's biodiversity or geological interest, are acceptable. Where necessary, requirements and/or planning obligations should be used to ensure these proposals are delivered.

Marine Conservation Zones

- 5.30** Marine Conservation Zones (MCZs), introduced under the Marine and Coastal Access Act 2009, are areas that have been designated for the purpose of conserving marine flora or fauna, marine habitat or types of marine habitat or features of geological or geomorphological interest. The protected feature or features and the conservation objectives for the MCZ are stated in the designation order for the MCZ, which provides statutory protection for these areas. Measures to restrict damaging activities will be implemented by the Marine Management Organisation (MMO) and other relevant organisations. As a public authority, the Secretary of State is bound by the duties in relation to MCZs imposed by sections 125 and 126 of the Marine and Coastal Access Act 2009.

Regional and Local Sites

- 5.31** Sites of regional and local biodiversity and geological interest (which include Local Geological Sites, Local Nature Reserves and Local Wildlife Sites and Nature Improvement Areas) have a fundamental role to play in meeting overall national biodiversity targets, in contributing to the quality of life and the well-being of the community, and in supporting research and education. The Secretary of State should give due consideration to such regional or local designations. However, given the need for new infrastructure, these designations should not be used in themselves to refuse development consent.

Irreplaceable habitats including ancient woodland and veteran trees

- 5.32** Ancient woodland is a valuable biodiversity resource both for its diversity of species and for its longevity as woodland. Once lost it cannot be

⁷⁸ In line with the principle above, the term "harm" should be understood to mean significant harm.

recreated. The Secretary of State should not grant development consent for any development that would result in the loss or deterioration of irreplaceable habitats including ancient woodland and the loss of aged or veteran trees found outside ancient woodland, unless the national need for and benefits of the development, in that location, clearly outweigh the loss. Aged or veteran trees found outside ancient woodland are also particularly valuable for biodiversity and their loss should be avoided.⁷⁹ Where such trees would be affected by development proposals, the applicant should set out proposals for their conservation or, where their loss is unavoidable, the reasons for this.

Biodiversity within and around developments

- 5.33** Development proposals potentially provide many opportunities for building in beneficial biodiversity or geological features as part of good design.⁸⁰ When considering proposals, the Secretary of State should consider whether the applicant has maximised such opportunities in and around developments. The Secretary of State may use requirements or planning obligations where appropriate in order to ensure that such beneficial features are delivered.

Protection of other habitats and species

- 5.34** Many individual wildlife species receive statutory protection under a range of legislative provisions.⁸¹
- 5.35** Other species and habitats have been identified as being of principal importance for the conservation of biodiversity in England and Wales⁸² and therefore requiring conservation action. The Secretary of State should ensure that applicants have taken measures to ensure these species and habitats are protected from the adverse effects of development. Where appropriate, requirements or planning obligations may be used in order to deliver this protection. The Secretary of State should refuse consent where harm to the habitats or species and their habitats would result, unless the benefits of the development (including need) clearly outweigh that harm.

Mitigation

- 5.36** Applicants should include appropriate mitigation measures as an integral part of their proposed development, including identifying where and how

⁷⁹ This does not prevent the loss of such trees where the decision-maker is satisfied that their loss is unavoidable

⁸⁰ The *Natural Environment White Paper* 2011 identifies opportunities for transport to contribute to the creation of coherent and resilient ecological networks.

⁸¹ Certain plant and animal species, including all wild birds, are protected under the Wildlife and Countryside Act 1981. European plant and animal species are protected under the Conservation of Habitats and Species Regulations 2010 (as amended). Some other animals are protected under their own legislation, for example Protection of Badgers Act 1992.

⁸² Lists of habitats and species of principal importance for the conservation of biological diversity in England published in response to Section 41 of the Natural Environment and Rural Communities Act 2006 are available from the Biodiversity Action Reporting System website.

these will be secured. In particular, the applicant should demonstrate that:

- during construction, they will seek to ensure that activities will be confined to the minimum areas required for the works;
- during construction and operation, best practice will be followed to ensure that risk of disturbance or damage to species or habitats is minimised (including as a consequence of transport access arrangements);
- habitats will, where practicable, be restored after construction works have finished;
- developments will be designed and landscaped to provide green corridors and minimise habitat fragmentation where reasonable;
- opportunities will be taken to enhance existing habitats and, where practicable, to create new habitats of value within the site landscaping proposals, for example through techniques such as the 'greening' of existing network crossing points, the use of green bridges and the habitat improvement of the network verge.

5.37 The Secretary of State should consider what appropriate requirements should be attached to any consent and/or in any planning obligations entered into in order to ensure that mitigation measures are delivered.

5.38 The Secretary of State will need to take account of what mitigation measures may have been agreed between the applicant and Natural England and/or the MMO, and whether Natural England and/or the MMO has granted or refused, or intends to grant or refuse, any relevant licences, including protected species mitigation licences.

Waste management

Introduction

5.39 Government policy on hazardous and non-hazardous waste is intended to protect human health and the environment by producing less waste and by using it as a resource wherever possible. Where this is not possible, waste management regulation ensures that waste is disposed of in a way that is least damaging to the environment and to human health.

5.40 Sustainable waste management is implemented through the “waste hierarchy”:

- prevention;
- preparing for reuse;
- recycling;
- other recovery, including energy recovery; and

- disposal

5.41 Large infrastructure projects may generate hazardous and non-hazardous waste during the construction and operation. The Environment Agency's environmental permitting regime incorporates operational waste management requirements for certain activities. When an applicant applies to the Environment Agency for an environmental permit, the Agency will require the application to demonstrate that processes are in place to meet all relevant permit requirements.

Applicant's assessment

5.42 The applicant should set out the arrangements that are proposed for managing any waste produced. The arrangements described should include information on the proposed waste recovery and disposal system for all waste generated by the development. The applicant should seek to minimise the volume of waste produced and the volume of waste sent for disposal unless it can be demonstrated that the alternative is the best overall environmental outcome.

Decision making

5.43 The Secretary of State should consider the extent to which the applicant has proposed an effective process that will be followed to ensure effective management of hazardous and non-hazardous waste arising from the construction and operation of the proposed development. The Secretary of State should be satisfied that the process sets out:

- any such waste will be properly managed, both on-site and off-site;
- the waste from the proposed facility can be dealt with appropriately by the waste infrastructure which is, or is likely to be, available. Such waste arisings should not have an adverse effect on the capacity of existing waste management facilities to deal with other waste arisings in the area; and
- adequate steps have been taken to minimise the volume of waste arisings, and of the volume of waste arisings sent to disposal, except where an alternative is the most sustainable outcome overall.

5.44 Where necessary, the Secretary of State should use requirements or planning obligations to ensure that appropriate measures for waste management are applied.

5.45 Where the project will be subject to the Environment Agency's environmental permitting regime, waste management arrangements during operations will be covered by the permit and the considerations set out in paragraphs 4.48 to 4.56 will apply.

Civil and military aviation and defence interests

Introduction

- 5.46** Civil and military aerodromes, aviation technical sites, and other types of defence interests (both onshore and offshore) can be affected by new national networks infrastructure development.

Aviation

- 5.47** UK airspace is important for both civilian and military aviation interests. It is essential that the safety of UK aerodromes, aircraft and airspace is not adversely affected by new national networks infrastructure. Similarly, aerodromes can have important economic and social benefits, particularly at the regional and local level. Commercial civil aviation is largely confined to designated corridors of controlled airspace and set approaches to airports. However, civilian leisure and military aircraft may often fly outside of 'controlled air space'. The approaches and flight patterns to aerodromes are not necessarily routine and can be irregular owing to a variety of factors including the performance characteristics of the aircraft concerned and the prevailing meteorological conditions.
- 5.48** Certain civil aerodromes, and aviation technical sites, selected on the basis of their importance to the national air transport system, are officially safeguarded in order to ensure that their operation is not inhibited by new development. A similar official safeguarding system applies to certain military aerodromes and defence assets, selected on the basis of their strategic importance. Areas of airspace around aerodromes used by aircraft taking off or on approach and landing are described as "obstacle limitation surfaces" (OLS) and defined according to criteria set out in relevant Civil Aviation Authority (CAA) guidance.⁸³ Aerodromes that are officially safeguarded will have CAA certified Safeguarding maps showing the OLS.
- 5.49** The certified safeguarding maps depicting the OLS and other criteria (e.g. to minimise "birdstrike" hazards) are deposited with the relevant local planning authorities. Circular 1/2003⁸⁴ provides advice to planning authorities on the official safeguarding of aerodromes and includes a list of the aerodromes which are officially safeguarded. The Circular and CAA guidance also recommends that the operators of aerodromes which are not officially safeguarded should take steps to protect their aerodrome from the effects of possible adverse development by establishing an agreed consultation procedure between themselves and the local planning authority or authorities.
- 5.50** There are also "Public Safety Zones" at the end of runways of the busiest airports in the UK, within which development is restricted to

⁸³ CAA (2011) CAP 168: *Licensing of Aerodromes*

⁸⁴ DfT/ODPM Circular 01/2003: *Safeguarding, Aerodromes, Technical Sites and Military Explosives Storage Areas*

minimise risks to people on the ground in the event of an aircraft accident on take-off or landing. Advice is provided on Public Safety Zones in Circular 01/2002.⁸⁵

- 5.51** The military Low Flying system covers the whole of the UK and enables low flying activities as low as 75m (mean separation distance). A considerable amount of military flying for training purposes is conducted at as low as 30m in designated Tactical Training Areas (TTAs) in mid Wales, Cumbria, the Scottish Border region and in the Electronic Warfare Range in the Scottish Border area. New national networks infrastructure may cause obstructions in Ministry of Defence (MoD) low flying areas.
- 5.52** Safe and efficient operations within UK airspace is dependent upon communications, navigation and surveillance (CNS) infrastructure, including radar (often referred to as 'technical sites'). National Networks infrastructure development may interfere with the operation of radar by limiting the capacity to handle air traffic, and aircraft landing systems. It may also act as a reflector or diffractor of radio signals on which navigational aids rely (an effect which is particularly likely to arise when large structures are located close to radar installations).

Other defence interests

- 5.53** The MoD operates military training areas, military danger zones (offshore Danger and Exercise areas), military explosives storage areas and TTAs. There are extensive Danger and Exercise Areas across the UK Continental Shelf Area (UKCS) for military firing that are essential for national defence.
- 5.54** Other operational defence assets may be affected by new development, e.g. the maritime acoustic facilities used to test and calibrate noise emissions from naval vessels, such as at Portland Harbour. The MoD also operates Air Defence radars and Meteorological radars which have wide coverage over the UK (onshore and offshore). It is important that new national networks infrastructure does not significantly impede or compromise the safe and effective use of any defence assets.

Applicant's assessment

- 5.55** Where the proposed development may have an effect on civil or military aviation and/or other defence assets, an assessment of potential effects should be carried out.
- 5.56** The applicant should consult the MoD, CAA, National Air Traffic Services (NATS) and any aerodrome – licensed or otherwise – likely to be affected by the proposed development in preparing an assessment of the proposal on aviation or other defence interests.

⁸⁵ DfT/ODPM Circular 01/2002: *Control of Development in Airport Safety Zones*

- 5.57** Any assessment on aviation or other defence interests should include potential impacts during construction and operation of the project upon the operation of CNS infrastructure, flight patterns (both civil and military), other defence assets and aerodrome operational procedures.
- 5.58** If any relevant changes are made to proposals for an NSIP during the pre-application period or before the end of the examination of an application, it is the responsibility of the applicant to ensure that the relevant aviation and defence consultees are informed as soon as reasonably possible.

Decision making

- 5.59** The Secretary of State should be satisfied that effects on civil and military aviation and other defence assets have been addressed by the applicant and that any necessary assessment of the proposal on aviation or defence interests has been carried out. In particular, it should be satisfied that the proposal has been designed to minimise adverse impacts on the operation and safety of aerodromes and that reasonable mitigation is carried out. It may also be appropriate to expect operators of the aerodrome to consider making reasonable changes to operational procedures. The Secretary of State will have regard to the necessity, acceptability and reasonableness of operational changes to aerodromes, and the risks or harm of such changes when taking decisions. When making such a judgement in the case of military aerodromes, the Secretary of State should have regard to interests of defence and national security.
- 5.60** If there are conflicts between the Government's national networks policies and military interests in relation to the application, the Secretary of State expects the relevant parties to have made appropriate efforts to work together to identify realistic and pragmatic solutions to the conflicts. In so doing, the parties should seek to protect the aims and interests of the other parties as far as possible.
- 5.61** There are statutory requirements concerning lighting to tall structures.⁸⁶ Where lighting is requested on structures that go beyond statutory requirements by any of the relevant aviation and defence consultees, the Secretary of State should be satisfied of the necessity of such lighting taking into account the case put forward by the consultees. The effect of such lighting on the landscape, local residents and ecology may be a relevant consideration, depending on the particular circumstances be a relevant consideration.
- 5.62** Where, after reasonable mitigation, operational changes and planning obligations and requirements have been proposed, development consent should not be granted if the Secretary of State considers that:

⁸⁶ Articles 133 and 134 Air Navigation Order 2005

- a development would prevent a licensed aerodrome from maintaining its licence;
- the benefits of the proposed development are outweighed by the harm to aerodromes serving business, training or emergency service needs; or
- the development would significantly impede or compromise the safe and effective use of defence assets or significantly limit military training.

Mitigation

5.63 Where a proposed national networks infrastructure project would significantly impede or compromise the safe and effective use of civil or military aviation or defence assets and or significantly limit military training, the Secretary of State may consider the use of ‘Grampian conditions’⁸⁷ or other forms of requirement which relate to the use of future technological solutions to mitigate impacts. Where technological solutions have not yet been developed or proven, the Secretary of State will need to consider the likelihood of a solution becoming available within the time limit for implementation of the development consent.

5.64 Mitigation for infringement of OLS may include:

- amendments to layout or scale of infrastructure to reduce the height, provided that it does not result in an unreasonable reduction of capacity or unreasonable constraints on the operation of the proposed national networks infrastructure;
- changes to operational procedures of the aerodromes in accordance with relevant guidance, provided that safety assurances can be provided by the operator that are acceptable to the CAA where the changes are proposed to a civilian aerodrome (and provided that it does not result in an unreasonable reduction of capacity or unreasonable constraints on the operation of the aerodrome); and
- upgrading of installation of obstacle lighting and/or by notification in Aeronautical Information Service publications.

5.65 For CNS infrastructure, the UK military Low Flying system (including TTAs) and designated air traffic routes, mitigation may include:

- lighting; and
- upgrading of existing CNS infrastructure, the cost of which the applicant may reasonably be required to contribute in part or in full.

5.66 Mitigation for effects on radar and navigational systems may include reducing the scale of a project, although in some cases it is likely to be unreasonable to require mitigation by way of a reduction in the scale of

⁸⁷A negative condition that prevents the start of a development until specific actions, mitigation or other development have been completed.

development, for example where this would result in a material reduction in capacity or where operations would be severely constrained. However, there may be exceptional circumstances where a small reduction in capacity or other small change to a project will result in proportionately greater mitigation. In these cases, the Secretary of State may consider that the benefits of the mitigation outweigh the marginal loss, for example, of capacity.

Coastal change

Introduction

- 5.67** Where infrastructure projects are proposed on the coast, coastal change is a key consideration. This section is concerned both with the impacts which national networks infrastructure can have as a driver of coastal change and with how to ensure that developments are resilient to ongoing and potential future coastal change. The aim of the Government's planning policy is to reduce risk from coastal change by avoiding inappropriate development in vulnerable areas, or adding to the impacts of physical changes to the coast.
- 5.68** The construction of national networks infrastructure on the coast may involve, for example, dredging, dredge spoil deposition, marine landing facility construction, and flood and coastal protection measures which could result in direct effects on the coastline, seabed, marine ecology and biodiversity, and the historic environment.
- 5.69** Additionally indirect changes to the coastline and seabed might arise as a result of a hydrodynamic response to some of these direct changes. This could lead to localised or more widespread coastal erosion or accretion and changes to offshore features such as submerged banks and ridges, marine biodiversity and the historic environment.
- 5.70** This section only applies to national networks infrastructure projects situated on or near the coast. The sections on biodiversity and geological conservation, flood risk, the historic environment and climate change adaptation, including the increased risk of coastal erosion, are also relevant, as is advice on access to coastal recreation sites and features in the section on land use.

Applicant's assessment

- 5.71** Applications for development in a Coastal Change Management Area (CCMA) should make it clear why there is a need for it to be located in a CCMA.⁸⁸ For developments in a CCMA, applicants should undertake an assessment of the vulnerability of the proposed development to coastal

⁸⁸ CCMA's are areas identified in Local Plans as likely to be affected by coastal change (physical change to the shoreline through erosion, coastal landslip, permanent inundation or coastal accretion).

change, taking account of climate change, during the project's operational life.

- 5.72** For any projects involving dredging or disposal into the sea, the applicant should consult the Marine Management Organisation (MMO), and where appropriate, for cross-boundary impacts, Natural Resource Wales and Scottish Natural Heritage, at an early stage. The applicant should also consult the MMO on projects which could impact on coastal change, since the MMO may also be involved in considering other projects which may have related coastal impacts.
- 5.73** The applicant should examine the broader context of coastal protection around the proposed project, and the influence in both directions, i.e. coast on project, and project on coast.⁸⁹
- 5.74** The applicant should be particularly careful to identify any effects of physical changes on the integrity and special features of Marine Conservation Zones, candidate marine Special Areas of Conservation (SACs), coastal SACs and candidate coastal SACs, coastal Special Protection Areas (SPAs) and potential coastal SPAs, Ramsar sites, Sites of Community Importance (SCIs) and potential SCIs and sites of Special Scientific Interest. For any projects affecting the above marine protected areas, the applicant should consult Natural England and where appropriate, for cross-boundary impacts, Natural Resource Wales and Scottish Natural Heritage, at an early stage.

Decision making

- 5.75** When assessing applications in a CCMA, the Secretary of State should not grant development consent unless it is demonstrated that the development:
- will be safe over its planned lifetime and will not have an unacceptable impact on coastal change;
 - will not compromise the character of the coast covered by designations;
 - provides wider sustainability benefits; and
 - does not hinder the creation and maintenance of a continuous signed and managed route around the coast.
- 5.76** Essential infrastructure may be granted development consent in a CCMA, provided there are clear plans to manage the impacts of coastal change on it, and it will not have an adverse impact on rates of coastal change elsewhere.
- 5.77** The Marine and Coastal Access Act 2009 provides for the preparation of a Marine Policy Statement (MPS) and a number of marine plans. The Secretary of State must have regard to the MPS and applicable marine plans in taking any decision which relates to the exercise of any function

⁸⁹ The relevant information will include Shoreline Management Plans.

capable of affecting any part of the UK marine area.⁹⁰ In the event of a conflict between any of these marine planning documents and this NPS, the NPS prevails for the purposes of decision making given the national significance of the infrastructure.

- 5.78** Substantial weight should be attached to the risks of flooding and coastal erosion. The applicant must demonstrate that full account has been taken of the policy on assessment and mitigation in paragraphs 5.91- 5.114 of this NPS, taking account of the potential effects of climate change on these risks.

Mitigation

- 5.79** Applicants should propose appropriate mitigation measures to address adverse physical changes to the coast in consultation with the MMO, the Environment Agency, Natural England, Natural Resource Wales, Scottish Natural Heritage, Local Planning Authorities, other statutory consultees, Coastal Partnerships and other coastal groups, as it considers appropriate. The Secretary of State should consider whether the mitigation requirements put forward by an applicant are acceptable and will be delivered and whether requirements should be attached to any grant of development consent in order to secure their delivery.
- 5.80** The Secretary of State should also ensure development granted consent in a CCMA is not impacted by coastal change – if necessary by limiting the planned life-time of the proposed development and including restoration requirements where these are necessary to reduce the risk to people and the development.

Dust, odour, artificial light, smoke, steam

Introduction

- 5.81** As well as noise and vibration (paragraphs 5.186 to 5.200) the construction and operation of national networks infrastructure has the potential to create a range of emissions such as odour, dust, steam, smoke and artificial light. All have the potential to have a detrimental impact on amenity or cause a common law nuisance or statutory nuisance under Part III, Environmental Protection Act 1990. Note that pollution impacts from some of these emissions (e.g. dust, smoke) are covered in the section on air emissions and that these and others (e.g. odour) may also be covered by pollution control or other environmental consenting regimes so that paragraphs 4.48 to 4.56 and 5.3 to 5.15 will apply.
- 5.82** Because of the potential effects of these emissions and in view of the availability of the defence of statutory authority against nuisance claims

⁹⁰ s.104 of the Planning Act 2008

described previously, it is important that the potential for these impacts is considered by the applicant in their application, by the Examining Authority in examining applications and by the Secretary of State in taking decisions on development consents.

- 5.83** For nationally significant infrastructure projects of the type covered by this NPS, some impact on amenity for local communities is likely to be unavoidable. Impacts should be kept to a minimum and should be at a level that is acceptable.

Applicant's assessment

- 5.84** Where the development is subject to an Environmental Impact Assessment, the applicant should assess any likely significant effects on amenity from emissions of odour, dust, steam, smoke and artificial light and describe these in the Environmental Statement.

- 5.85** In particular, the assessment provided by the applicant should describe:

- the type and quantity of emissions;
- aspects of the development which may give rise to emissions during construction, operation and decommissioning;
- premises or locations that may be affected by the emissions;
- effects of the emission on identified premises or locations; and
- measures to be employed in preventing or mitigating the emissions.

- 5.86** The applicant is advised to consult the relevant local planning authority and, where appropriate, the Environment Agency about the scope and methodology of the assessment.

Decision making

- 5.87** The Secretary of State should be satisfied that all reasonable steps have been taken, and will be taken, to minimise any detrimental impact on amenity from emissions of odour, dust, steam, smoke and artificial light. This includes the impact of light pollution from artificial light on local amenity, intrinsically dark landscapes and nature conservation.

- 5.88** If development consent is granted for a project, the Secretary of State should consider whether there is a justification for all of the authorised project (including any associated development) being covered by a defence of statutory authority against nuisance claims. If the Secretary of State cannot conclude that this is justified, then the defence should be disappplied, in whole or in part, through a provision in the Development Consent Order.

Mitigation

- 5.89** The Secretary of State should ensure the applicant has provided sufficient information to show that any necessary mitigation will be put

into place. In particular, the Secretary of State should consider whether to require the applicant to abide by a scheme of management and mitigation concerning emissions of odour, dust, steam, smoke, artificial light from the development to reduce any loss to amenity which might arise during the construction and operation of the development. A construction management plan may help codify mitigation.

Flood risk

Introduction

5.90 Climate change over the next few decades is likely to mean milder wetter winters and hotter drier summers in the UK, while sea levels will continue to rise. Within the lifetime of nationally significant infrastructure projects, these factors will lead to increased flood risks in areas susceptible to flooding, and to an increased risk of flooding in some areas which are not currently thought of as being at risk. The applicant, the Examining Authority and the Secretary of State (in taking decisions) should take account of the policy on climate change adaptation in paragraphs 4.36 to 4.47.

5.91 The *National Planning Policy Framework* (paragraphs 100 to 104) makes clear that inappropriate development in areas at risk of flooding should be avoided by directing development away from areas at highest risk. But where development is necessary, it should be made safe without increasing flood risk elsewhere. The guidance supporting the *National Planning Policy Framework* explains that essential transport infrastructure (including mass evacuation routes), which has to cross the area at risk, is permissible in areas of high flood risk, subject to the requirements of the Exception Test.

Applicant's assessment

5.92 Applications for projects in the following locations should be accompanied by a flood risk assessment (FRA):

- Flood Zones 2 and 3, medium and high probability of river and sea flooding;
- Flood Zone 1 (low probability of river and sea flooding) for projects of 1 hectare or greater, projects which may be subject to other sources of flooding (local watercourses, surface water, groundwater or reservoirs), or where the Environment Agency has notified the local planning authority that there are critical drainage problems.

5.93 This should identify and assess the risks of all forms of flooding to and from the project and demonstrate how these flood risks will be managed, taking climate change into account.

5.94 In preparing an FRA the applicant should:

- consider the risk of all forms of flooding arising from the project (including in adjacent parts of the United Kingdom), in addition to the risk of flooding to the project, and demonstrate how these risks will be managed and, where relevant, mitigated, so that the development remains safe throughout its lifetime;⁹¹
- take the impacts of climate change into account, clearly stating the development lifetime over which the assessment has been made;
- consider the vulnerability of those using the infrastructure including arrangements for safe access and exit;
- include the assessment of the remaining (known as ‘residual’) risk after risk reduction measures have been taken into account and demonstrate that this is acceptable for the particular project;
- consider if there is a need to remain operational during a worst case flood event over the development’s lifetime;
- provide the evidence for the Secretary of State to apply the Sequential Test and Exception Test, as appropriate.

5.95 Further guidance can be found in the Government’s planning guidance supporting the *National Planning Policy Framework* issued by the Government.

5.96 Applicants for projects which may be affected by, or may add to, flood risk are advised to seek sufficiently early pre-application discussions with the Environment Agency, and, where relevant, other flood risk management bodies such as lead local flood authorities, Internal Drainage Boards, sewerage undertakers, highways authorities and reservoir owners and operators. Such discussions can be used to identify the likelihood and possible extent and nature of the flood risk, to help scope the FRA, and identify the information that will be required by the Secretary of State to reach a decision on the application once it has been submitted and examined. If the Environment Agency has concerns about the proposal on flood risk grounds, the applicant is encouraged to discuss these concerns with the Environment Agency and look to agree ways in which the proposal might be amended, or additional information provided, which would satisfy the Environment Agency’s concerns, preferably before the application for development consent is submitted.

5.97 For local flood risk (surface water, groundwater and ordinary watercourse flooding), local flood risk management strategies and surface water management plans provide useful sources of information for consideration in Flood Risk Assessments. Surface water flood issues need to be understood and then account of these issues can be taken, for example flow routes should be clearly identified and managed.

⁹¹ Updated flood maps for rivers, the sea, surface water and reservoirs are available on the Environment Agency’s website.

Decision making

5.98 Where flood risk is a factor in determining an application for development consent, the Secretary of State should be satisfied that, where relevant:

- the application is supported by an appropriate FRA;
- the Sequential Test (see the *National Planning Policy Framework*) has been applied as part of site selection and, if required, the Exception Test (see the *National Planning Policy Framework*).

5.99 When determining an application the Secretary of State should be satisfied that flood risk will not be increased elsewhere and only consider development appropriate in areas at risk of flooding where (informed by a flood risk assessment, following the Sequential Test and, if required, the Exception Test), it can be demonstrated that:

- within the site, the most vulnerable development is located in areas of lowest flood risk unless there are overriding reasons to prefer a different location; and
- development is appropriately flood resilient and resistant, including safe access and escape routes where required, and that any residual risk can be safely managed, including by emergency planning; and priority is given to the use of sustainable drainage systems.

5.100 For construction work which has drainage implications,⁹² approval for the project's drainage system will form part of any development consent issued by the Secretary of State. The Secretary of State will therefore need to be satisfied that the proposed drainage system complies with any National Standards published by Ministers under Paragraph 5(1) of Schedule 3 to the Flood and Water Management Act 2010.⁹³ In addition, the development consent order, or any associated planning obligations, will need to make provision for the adoption and maintenance of any Sustainable Drainage Systems (SuDS), including any necessary access rights to property. The Secretary of State, should be satisfied that the most appropriate body is being given the responsibility for maintaining any SuDS, taking into account the nature and security of the infrastructure on the proposed site. The responsible body could include, for example, the applicant, the landowner, the relevant local authority, or another body such as the Internal Drainage Board.

5.101 If the Environment Agency continues to have concerns and objects to the grant of development consent on the grounds of flood risk, the

⁹² As defined in paragraph 7(2) of Schedule 3 to the Flood and Water Management Act 2010. Certain organisations may be exempt from any National Standards under Schedule 3 to the Flood and Water Management Act 2010 and associated secondary instruments.

⁹³ The National Standards set out requirements for the design, construction, operation and maintenance of SuDS and may include guidance to which the Secretary of State should have regard.

Secretary of State can grant consent, but would need to be satisfied before deciding whether or not to do so that all reasonable steps have been taken by the applicant and the Environment Agency to try and resolve the concerns.

5.102 The Secretary of State should expect that reasonable steps have been taken to avoid, limit and reduce the risk of flooding to the proposed infrastructure and others. However, the nature of linear infrastructure means that there will be cases where:

- upgrades are made to existing infrastructure in an area at risk of flooding;
- infrastructure in a flood risk area is being replaced;
- infrastructure is being provided to serve a flood risk area; and
- infrastructure is being provided connecting two points that are not in flood risk areas, but where the most viable route between the two passes through such an area.

5.103 The design of linear infrastructure and the use of embankments in particular, may mean that linear infrastructure can reduce the risk of flooding for the surrounding area. In such cases the Secretary of State should take account of any positive benefit to placing linear infrastructure in a flood-risk area.

5.104 Where linear infrastructure has been proposed in a flood risk area, the Secretary of State should expect reasonable mitigation measures to have been made, to ensure that the infrastructure remains functional in the event of predicted flooding.

The Sequential Test

5.105 Preference should be given to locating projects in Flood Zone 1. If there is no reasonably available site⁹⁴ in Flood Zone 1, then projects can be located in Flood Zone 2. If there is no reasonably available site in Flood Zones 1 or 2, then national networks infrastructure projects can be located in Flood Zone 3, subject to the Exception Test. If the development is not essential transport infrastructure that has to cross the area at risk, it is not appropriate in Flood Zone 3b, the functional floodplain where water has to flow and be stored in times of flood.

The Exception Test

5.106 If, following application of the Sequential Test, it is not possible, consistent with wider sustainability objectives, for the project to be located in zones of lower probability of flooding than Flood Zone 3a, the

⁹⁴Guidance on interpreting the term “reasonably available site” in this test can be found in Flood Risk & Coastal Change PPG or its successor document. The applicant should justify with evidence to the Examining Authority what area of search has been used in examining whether there are reasonably available sites. This will allow the Examining Authority to consider whether the sequential test has been made as part of site selection.

Exception Test can be applied. The test provides a method of managing flood risk while still allowing necessary development to occur.

- 5.107** The Exception Test is only appropriate for use where the Sequential Test alone cannot deliver an acceptable site, taking into account the need for national networks infrastructure to remain operational during floods.
- 5.108** Both elements of the test will have to be passed for development to be consented. For the Exception Test to be passed:
- it must be demonstrated that the project provides wider sustainability benefits to the community⁹⁵ that outweigh flood risk; and
 - a FRA must demonstrate that the project will be safe for its lifetime, without increasing flood risk elsewhere and, where possible, will reduce flood risk overall.
- 5.109** In addition, any project that is classified as 'essential infrastructure' and proposed to be located in Flood Zone 3a or b should be designed and constructed to remain operational and safe for users in times of flood; and any project in Zone 3b should result in no net loss of floodplain storage and not impede water flows.

Mitigation

- 5.110** To satisfactorily manage flood risk and the impact of the natural water cycle on people, property and ecosystems, good design and infrastructure may need to be secured using requirements or planning obligations. This may include the use of sustainable drainage systems but could also include vegetation to help to slow runoff, hold back peak flows and make landscapes more able to absorb the impact of severe weather events.
- 5.111** In this document the term Sustainable Drainage Systems (SuDS) is frequently used and taken to cover the whole range of sustainable approaches to surface water drainage management including:
- source control measures including rainwater recycling and drainage;
 - infiltration devices to allow water to soak into the ground, that can include individual soakaways and communal facilities;
 - filter strips and swales, which are vegetated features that hold and drain water downhill mimicking natural drainage patterns;
 - filter drains and porous pavements to allow rainwater and run-off to infiltrate into permeable material below ground and provide storage if needed;

⁹⁵ These would include the benefits (including need) for the infrastructure set out in Chapter 2.

- basins and ponds to hold excess water after rain and allow controlled discharge that avoids flooding; and
- flood routes to carry and direct excess water through developments to minimise the impact of severe rainfall flooding.

5.112 Site layout and surface water drainage systems should cope with events that exceed the design capacity of the system, so that excess water can be safely stored on or conveyed from the site without adverse impacts.

5.113 The surface water drainage arrangements for any project should be such that the volumes and peak flow rates of surface water leaving the site are no greater than the rates prior to the proposed project, unless specific off-site arrangements are made and result in the same net effect.

5.114 It may be necessary to provide surface water storage and infiltration to limit and reduce both the peak rate of discharge from the site and the total volume discharged from the site. There may be circumstances where it is appropriate for infiltration attenuation storage to be provided outside the project site, if necessary through the use of a planning obligation.

5.115 The sequential approach should be applied to the layout and design of the project. Vulnerable uses should be located on parts of the site at lower probability and residual risk of flooding. Applicants should seek opportunities to use open space for multiple purposes such as amenity, wildlife habitat and flood storage uses. Opportunities can be taken to lower flood risk by improving flow routes, flood storage capacity and using SuDS.

Land instability

Introduction

5.116 The effects of land instability may result in landslides, subsidence or ground heave. Failing to deal with this issue could cause harm to human health, local property and associated infrastructure, and the wider environment. They occur in different circumstances for different reasons and vary in their predictability and in their effect on development.

Applicant's assessment

5.117 Where necessary, land stability should be considered in respect of new development, as set out in the *National Planning Policy Framework* and supporting planning guidance. Specifically, proposals should be appropriate for the location, including preventing unacceptable risks from land instability. If land stability could be an issue, applicants should seek appropriate technical and environmental expert advice to assess the likely consequences of proposed developments on sites where

subsidence, landslides and ground compression is known or suspected. Applicants should liaise with the Coal Authority if necessary.

- 5.118** A preliminary assessment of ground instability should be carried out at the earliest possible stage before a detailed application for development consent is prepared. Applicants should ensure that any necessary investigations are undertaken to ascertain that their sites are and will remain stable or can be made so as part of the development. The site needs to be assessed in context of surrounding areas where subsidence, landslides and land compression could threaten the development during its anticipated life or damage neighbouring land or property. This could be in the form of a land stability or slope stability risk assessment report.

Mitigation

- 5.119** Applicants have a range of mechanisms available to mitigate and minimise risks of land instability. These include:
- Establishing the principle and layout of new development, for example avoiding mine entries and other hazards.
 - Ensuring proper design of structures to cope with any movement expected, and other hazards such as mine and/or ground gases; or
 - Requiring ground improvement techniques, usually involving the removal of poor material and its replacement with suitable inert and stable material. For development on land previously affected by mining activity, this may mean prior extraction of any remaining mineral resource.

The historic environment

Introduction

- 5.120** The construction and operation of national networks infrastructure has the potential to result in adverse impacts on the historic environment.
- 5.121** The historic environment includes all aspects of the environment resulting from the interaction between people and places through time, including all surviving physical remains of past human activity, whether visible, buried or submerged, and landscaped and planted or managed flora.
- 5.122** Those elements of the historic environment that hold value to this and future generations because of their historic, archaeological, architectural or artistic interest are called 'heritage assets'. Heritage assets may be buildings, monuments, sites, places, areas or landscapes. The sum of the heritage interests that a heritage asset holds is referred to as its

significance. Significance derives not only from a heritage asset's physical presence, but also from its setting.⁹⁶

- 5.123** Some heritage assets have a level of significance that justifies official designation. Categories of designated heritage assets are: World Heritage Sites; Scheduled Monuments; Listed Buildings; Protected Wreck Sites; Protected Military Remains; Registered Parks and Gardens; and Registered Battlefields; Conservation Areas.⁹⁷
- 5.124** Non-designated heritage assets of archaeological interest⁹⁸ that are demonstrably of equivalent significance to Scheduled Monuments, should be considered subject to the policies for designated heritage assets. The absence of designation for such heritage assets does not indicate lower significance.
- 5.125** The Secretary of State should also consider the impacts on other non-designated heritage assets (as identified either through the development plan process by local authorities, including 'local listing', or through the nationally significant infrastructure project examination and decision making process) on the basis of clear evidence that the assets have a significance that merit consideration in that process, even though those assets are of lesser value than designated heritage assets.

Applicant's assessment

- 5.126** Where the development is subject to EIA the applicant should undertake an assessment of any likely significant heritage impacts of the proposed project as part of the Environmental Impact Assessment and describe these in the environmental statement.
- 5.127** The applicant should describe the significance of any heritage assets affected, including any contribution made by their setting. The level of detail should be proportionate to the asset's importance and no more than is sufficient to understand the potential impact of the proposal on their significance. As a minimum the relevant Historic Environment Record⁹⁹ should have been consulted and the heritage assets assessed using appropriate expertise. Where a site on which development is

⁹⁶ Setting of a heritage asset is the surroundings in which it is experienced. Its extent is not fixed and may change as the asset and its surroundings evolve. Elements of a setting may make a positive or negative contribution to the significance of an asset, may affect the ability to appreciate that significance or may be neutral.

⁹⁷ Designated heritage assets in Wales also include heritage landscapes. The issuing of licenses to undertake works on Protected Wreck Sites in English waters is the responsibility of the Secretary of State for Culture, Media and Sport and does not form part of development consent orders. The issuing of licences for Protected Military Remains is the responsibility of the Secretary of State for Defence.

⁹⁸ There will be archaeological interest in a heritage asset if it holds, or potentially may hold, evidence of past human activity worthy of expert investigation at some point. Heritage assets with archaeological interest are the primary source of evidence about the substance and evolution of places, and of the people and cultures that made them.

⁹⁹ Historic Environment Records (HERs) are information services maintained by local authorities and National Park Authorities with a view to providing access to comprehensive and dynamic resources relating to the historic environment of an area for public benefit and use. Details of HERs in England are available from the Heritage Gateway website. English Heritage should also be consulted, where relevant.

proposed includes or has the potential to include heritage assets with archaeological interest, the applicant should include an appropriate desk-based assessment and, where necessary, a field evaluation.

Decision making

5.128 In determining applications, the Secretary of State should seek to identify and assess the particular significance of any heritage asset that may be affected by the proposed development (including by development affecting the setting of a heritage asset), taking account of the available evidence and any necessary expertise from:

- relevant information provided with the application and, where applicable, relevant information submitted during examination of the application;
- any designation records;
- the relevant Historic Environment Record(s), and similar sources of information;¹⁰⁰
- representations made by interested parties during the examination; and
- expert advice, where appropriate, and when the need to understand the significance of the heritage asset demands it.

5.129 In considering the impact of a proposed development on any heritage assets, the Secretary of State should take into account the particular nature of the significance of the heritage asset and the value that they hold for this and future generations. This understanding should be used to avoid or minimise conflict between their conservation and any aspect of the proposal.

5.130 The Secretary of State should take into account the desirability of sustaining and, where appropriate, enhancing the significance of heritage assets, the contribution of their settings and the positive contribution that their conservation can make to sustainable communities – including their economic vitality. The Secretary of State should also take into account the desirability of new development making a positive contribution to the character and local distinctiveness of the historic environment. The consideration of design should include scale, height, massing, alignment, materials, use and landscaping (for example, screen planting).

5.131 When considering the impact of a proposed development on the significance of a designated heritage asset, the Secretary of State should give great weight to the asset's conservation. The more important the asset, the greater the weight should be. Once lost, heritage assets cannot be replaced and their loss has a cultural, environmental,

¹⁰⁰ Guidance on the available sources of information can be found in English Heritage guidance PPS5 *Planning for the Historic Environment: Historic Environment Planning Practice Guide* (or any successor document).

economic and social impact. Significance can be harmed or lost through alteration or destruction of the heritage asset or development within its setting. Given that heritage assets are irreplaceable, harm or loss affecting any designated heritage asset should require clear and convincing justification. Substantial harm to or loss of a grade II Listed Building or a grade II Registered Park or Garden should be exceptional. Substantial harm to or loss of designated assets of the highest significance, including World Heritage Sites, Scheduled Monuments, grade I and II* Listed Buildings, Registered Battlefields, and grade I and II* Registered Parks and Gardens should be wholly exceptional.

- 5.132** Any harmful impact on the significance of a designated heritage asset should be weighed against the public benefit of development, recognising that the greater the harm to the significance of the heritage asset, the greater the justification that will be needed for any loss.
- 5.133** Where the proposed development will lead to substantial harm to or total loss of significance of a designated heritage asset, the Secretary of State should refuse consent unless it can be demonstrated that the substantial harm or loss of significance is necessary in order to deliver substantial public benefits that outweigh that loss or harm, or alternatively that all of the following apply:
- the nature of the heritage asset prevents all reasonable uses of the site; and
 - no viable use of the heritage asset itself can be found in the medium term through appropriate marketing that will enable its conservation; and
 - conservation by grant-funding or some form of charitable or public ownership is demonstrably not possible; and
 - the harm or loss is outweighed by the benefit of bringing the site back into use.
- 5.134** Where the proposed development will lead to less than substantial harm to the significance of a designated heritage asset, this harm should be weighed against the public benefits of the proposal, including securing its optimum viable use.
- 5.135** Not all elements of a World Heritage Site or Conservation Area will necessarily contribute to its significance. The Secretary of State should treat the loss of a building (or other element) that makes a positive contribution to the site's significance either as substantial harm or less than substantial harm, as appropriate, taking into account the relative significance of the elements affected and their contribution to the significance of the Conservation Area or World Heritage Site as a whole.
- 5.136** Where the loss of significance of any heritage asset has been justified by the applicant based on the merits of the new development and the significance of the asset in question, the Secretary of State should consider imposing a requirement that the applicant will prevent the loss

occurring until the relevant development or part of development has commenced.

- 5.137** Applicants should look for opportunities for new development within Conservation Areas and World Heritage Sites, and within the setting of heritage assets, to enhance or better reveal their significance. Proposals that preserve those elements of the setting that make a positive contribution to or better reveal the significance of the asset should be treated favourably.
- 5.138** Where there is evidence of deliberate neglect of or damage to a heritage asset the Secretary of State should not take its deteriorated state into account in any decision.

Recording

- 5.139** A documentary record of our past is not as valuable as retaining the heritage asset and therefore the ability to record evidence of the asset should not be a factor in deciding whether consent should be given.
- 5.140** Where the loss of the whole or part of a heritage asset's significance is justified, the Secretary of State should require the applicant to record and advance understanding of the significance of the heritage asset before it is lost (wholly or in part). The extent of the requirement should be proportionate to the importance and the impact. Applicants should be required to deposit copies of the reports with the relevant Historic Environment Record. They should also be required to deposit the archive generated in a local museum or other public depository willing to receive it.
- 5.141** The Secretary of State may add requirements to the development consent order to ensure that this is undertaken in a timely manner in accordance with a written scheme of investigation that meets the requirements of this section and has been agreed in writing with the relevant Local Authority (or, where the development is in English waters, with the Marine Management Organisation and English Heritage) and that the completion of the exercise is properly secured.¹⁰¹
- 5.142** Where there is a high probability that a development site may include as yet undiscovered heritage assets with archaeological interest, the Secretary of State should consider requirements to ensure that appropriate procedures are in place for the identification and treatment of such assets discovered during construction.

Landscape and visual impacts

Introduction

- 5.143** The landscape and visual effects of proposed projects will vary on a case by case basis according to the type of development, its location

¹⁰¹ Guidance on the contents of a written scheme of investigation is set out in the English Heritage guidance PPS5 Practice Guide (or any successor to it).

and the landscape setting of the proposed development. In this context, references to landscape should be taken as covering seascape and townscape, where appropriate.

Applicant's assessment

- 5.144** Where the development is subject to EIA the applicant should undertake an assessment of any likely significant landscape and visual impacts in the environmental impact assessment and describe these in the environmental assessment. A number of guides have been produced to assist in addressing landscape issues.¹⁰² The landscape and visual assessment should include reference to any landscape character assessment and associated studies, as a means of assessing landscape impacts relevant to the proposed project. The applicant's assessment should also take account of any relevant policies based on these assessments in local development documents in England.
- 5.145** The applicant's assessment should include any significant effects during construction of the project and/or the significant effects of the completed development and its operation on landscape components and landscape character (including historic landscape characterisation).
- 5.146** The assessment should include the visibility and conspicuousness of the project during construction and of the presence and operation of the project and potential impacts on views and visual amenity. This should include any noise and light pollution effects, including on local amenity, tranquillity and nature conservation.
- 5.147** Any statutory undertaker commissioning or undertaking works in relation to, or so as to affect land in a National Park or Areas of Outstanding Natural Beauty, would need to comply with the respective duties in section 11A of the National Parks and Access to Countryside Act 1949 and section 85 of the Countryside and Rights of Way Act 2000
- 5.148** For significant road widening or the building of new roads in National Parks and the Broads applicants also need to fulfil the requirements set out in Defra's *English national parks and the broads: UK government vision and circular 2010* or successor documents. These requirements should also be complied with for significant road widening or the building of new roads in Areas of Outstanding Natural Beauty.

Decision making

Landscape impact

- 5.149** Landscape effects depend on the nature of the existing landscape likely to be affected and nature of the effect likely to occur. Both of these

¹⁰² *Guidelines for Landscape and Visual Impact Assessment*, 3rd Edition, April 2013. Natural England publishes profiles for National Character Areas.

factors need to be considered in judging the impact of a project on landscape. Projects need to be designed carefully, taking account of the potential impact on the landscape. Having regard to siting, operational and other relevant constraints, the aim should be to avoid or minimise harm to the landscape, providing reasonable mitigation where possible and appropriate.

Development proposed within nationally designated areas

- 5.150** Great weight should be given to conserving landscape and scenic beauty in nationally designated areas. National Parks, the Broads and Areas of Outstanding Natural Beauty have the highest status of protection in relation to landscape and scenic beauty. Each of these designated areas has specific statutory purposes which help ensure their continued protection and which the Secretary of State has a statutory duty to have regard to in decisions.¹⁰³
- 5.151** The Secretary of State should refuse development consent in these areas except in exceptional circumstances and where it can be demonstrated that it is in the public interest. Consideration of such applications should include an assessment of:
- the need for the development, including in terms of any national considerations, and the impact of consenting, or not consenting it, upon the local economy;
 - the cost of, and scope for, developing elsewhere, outside the designated area, or meeting the need for it in some other way; and
 - any detrimental effect on the environment, the landscape and recreational opportunities, and the extent to which that could be moderated.
- 5.152** There is a strong presumption against any significant road widening or the building of new roads and strategic rail freight interchanges in a National Park, the Broads and Areas of Outstanding Natural Beauty, unless it can be shown there are compelling reasons for the new or enhanced capacity and with any benefits outweighing the costs very significantly. Planning of the Strategic Road Network should encourage routes that avoid National Parks, the Broads and Areas of Outstanding Natural Beauty.
- 5.153** Where consent is given in these areas, the Secretary of State should be satisfied that the applicant has ensured that the project will be carried out to high environmental standards and where possible includes measures to enhance other aspects of the environment. Where necessary, the Secretary of State should consider the imposition of appropriate requirements to ensure these standards are delivered.

¹⁰³ For an explanation of the statutory purposes and of the duties which will apply, see *Duties on relevant authorities to have regard to the purposes of National Parks, AONBs and the Norfolk and Suffolk Broads*.

Developments outside nationally designated areas which might affect them

- 5.154** The duty to have regard to the purposes of nationally designated areas also applies when considering applications for projects outside the boundaries of these areas which may have impacts within them. The aim should be to avoid compromising the purposes of designation and such projects should be designed sensitively given the various siting, operational, and other relevant constraints. This should include projects in England which may have impacts on designated areas in Wales or on National Scenic Areas in Scotland.
- 5.155** The fact that a proposed project will be visible from within a designated area should not in itself be a reason for refusing consent.

Developments in other areas

- 5.156** Outside nationally designated areas, there are local landscapes that may be highly valued locally and protected by local designation. Where a local development document in England has policies based on landscape character assessment, these should be given particular consideration. However, local landscape designations should not be used in themselves as reasons to refuse consent, as this may unduly restrict acceptable development.
- 5.157** In taking decisions, the Secretary of State should consider whether the project has been designed carefully, taking account of environmental effects on the landscape and siting, operational and other relevant constraints, to avoid adverse effects on landscape or to minimise harm to the landscape, including by reasonable mitigation.

Visual impact

- 5.158** The Secretary of State will have to judge whether the visual effects on sensitive receptors, such as local residents, and other receptors, such as visitors to the local area, outweigh the benefits of the development. Coastal areas are particularly vulnerable to visual intrusion because of the potential high visibility of development on the foreshore, on the skyline and affecting views along stretches of undeveloped coast, especially those defined as Heritage Coast.¹⁰⁴

Mitigation

- 5.159** Reducing the scale of a project or making changes to its operation can help to avoid or mitigate the visual and landscape effects of a proposed project. However, reducing the scale or otherwise amending the design or changing the operation of a proposed development may result in a significant operational constraint and reduction in function. There may, be exceptional circumstances, where mitigation could have a very

¹⁰⁴ See paragraph 114 of the *National Planning Policy Framework*.

significant benefit and warrant a small reduction in scale or function. In these circumstances, the Secretary of State may decide that the benefits of the mitigation to reduce the landscape effects outweigh the marginal loss of scale or function.

- 5.160** Adverse landscape and visual effects may be minimised through appropriate siting of infrastructure, design (including choice of materials), and landscaping schemes, depending on the size and type of proposed project. Materials and designs for infrastructure should always be given careful consideration.
- 5.161** Depending on the topography of the surrounding terrain and areas of population it may be appropriate to undertake landscaping off site, although if such landscaping was proposed to be consented by the development consent order, it would have to be included within the order limits for that application. For example, filling in gaps in existing tree and hedge lines would mitigate the impact when viewed from a more distant vista.

Land use including open space, green infrastructure and Green Belt

Introduction

- 5.162** Access to high quality open spaces and the countryside¹⁰⁵ and opportunities for sport and recreation can be a means of providing necessary mitigation and/or compensation requirements. Green infrastructure can also enable developments to provide positive environmental and economic benefits.
- 5.163** The re-use of previously developed land for new development can make a major contribution to sustainable development by reducing the amount of countryside and undeveloped greenfield land that needs to be used. However, this may not be possible for some forms of infrastructure, particularly linear infrastructure such as roads and railway lines. Similarly for SRFIs, brownfield land may not be economically or commercially feasible.
- 5.164** Green Belts, defined in a development plan, are situated around certain cities and large built-up areas. The fundamental aim of Green Belt policy is to prevent urban sprawl by keeping land permanently open; the essential characteristics of Green Belts are their openness and their permanence. For further information on the purposes and protection of Green Belt see the *National Planning Policy Framework*.

¹⁰⁵ All open space of public value, including not just land, but also areas of water (such as rivers, canals, lakes and reservoirs) which offer important opportunities for sport and recreation and can act as a visual amenity.

Applicant's assessment

- 5.165** The applicant should identify existing and proposed¹⁰⁶ land uses near the project, any effects of replacing an existing development or use of the site with the proposed project or preventing a development or use on a neighbouring site from continuing. Applicants should also assess any effects of precluding a new development or use proposed in the development plan. The assessment should be proportionate.
- 5.166** Existing open space, sports and recreational buildings and land should not be developed unless the land is surplus to requirements or the loss would be replaced by equivalent or better provision in terms of quantity and quality in a suitable location. Applicants considering proposals which would involve developing such land should have regard to any local authority's assessment of need for such types of land and buildings.
- 5.167** During any pre-application discussions with the applicant, the local planning authority should identify any concerns it has about the impacts of the application on land-use, having regard to the development plan and relevant applications, and including, where relevant, whether it agrees with any independent assessment that the land is surplus to requirements. These are also matters that local authorities may wish to include in their Local Impact Report which can be submitted after an application for development consent has been accepted.
- 5.168** Applicants should take into account the economic and other benefits of the best and most versatile agricultural land (defined as land in grades 1, 2 and 3a of the Agricultural Land Classification). Where significant development of agricultural land is demonstrated to be necessary, applicants should seek to use areas of poorer quality land in preference to that of a higher quality. Applicants should also identify any effects, and seek to minimise impacts, on soil quality, taking into account any mitigation measures proposed. Where possible, developments should be on previously developed (brownfield) sites provided that it is not of high environmental value. For developments on previously developed land, applicants should ensure that they have considered the risk posed by land contamination and how it is proposed to address this.¹⁰⁷
- 5.169** Applicants should safeguard any mineral resources on the proposed site as far as possible.
- 5.170** The general policies controlling development in the countryside apply with equal force in Green Belts but there is, in addition, a general presumption against inappropriate development within them. Such development should not be approved except in very special circumstances. Applicants should therefore determine whether their proposal, or any part of it, is within an established Green Belt and, if so, whether their proposal may be considered inappropriate development

¹⁰⁶ For example, where a planning application has been submitted.

¹⁰⁷ For further guidance see *Model Procedures for Management of Land Contamination* (CLR11) which sets out procedures for risk assessment, deciding on remedial options and implementing remediation.

within the meaning of Green Belt policy. Metropolitan Open Land, and land designated as Local Green Space in a local or neighbourhood plan, are subject to the same policies of protection as Green Belt, and inappropriate development should not be approved except in very special circumstances.

- 5.171** Linear infrastructure linking an area near a Green Belt with other locations will often have to pass through Green Belt land. The identification of a policy need for linear infrastructure will take account of the fact that there will be an impact on the Green Belt and as far as possible, of the need to contribute to the achievement of the objectives for the use of land in Green Belts.
- 5.172** Promoters of strategic rail freight interchanges may find that the only viable sites for meeting the need for regional strategic rail freight interchanges are on Green Belt land. Promoters need to recognise the special protection given to Green Belt land. The Secretary of State would have to be convinced, and promoters would need to demonstrate, very special circumstances to justify planning consent for inappropriate development in the Green Belt (see 5.178).

Decision making

- 5.173** Where the project conflicts with a proposal in a development plan, the Secretary of State should take account of the stage which the development plan document has reached in deciding what weight to give to the plan for the purposes of determining the planning significance of what is replaced, prevented or precluded. The closer the development plan document is to being adopted by the local plan, the greater the weight which can be attached to the impact of the proposal on the plan¹⁰⁸.
- 5.174** The Secretary of State should not grant consent for development on existing open space, sports and recreational buildings and land, including playing fields, unless an assessment has been undertaken either by the local authority or independently, which has shown the open space or the buildings and land to be surplus to requirements, or the Secretary of State determines that the benefits of the project (including need) outweigh the potential loss of such facilities, taking into account any positive proposals made by the applicant to provide new, improved or compensatory land or facilities.
- 5.175** Where networks of green infrastructure have been identified in development plans, they should normally be protected from development, and, where possible, strengthened by or integrated within it. The value of linear infrastructure and its footprint in supporting biodiversity and ecosystems should also be taken into account when assessing the impact on green infrastructure.

¹⁰⁸ See the NPPF for national policy on the weight to be given to policies in emerging plans.

- 5.176** The decision-maker should take into account the economic and other benefits of the best and most versatile agricultural land. The decision-maker should give little weight to the loss of agricultural land in grades 3b, 4 and 5, except in areas (such as uplands) where particular agricultural practices may themselves contribute to the quality and character of the environment or the local economy.
- 5.177** In considering the impact on maintaining coastal recreation sites and features, the Secretary of State should expect applicants to have taken advantage of opportunities to maintain and enhance access to the coast. In doing so the Secretary of State should consider the implications for development of the creation of a continuous signed and managed route around the coast, as proposed in the Marine and Coastal Access Act 2009.
- 5.178** When located in the Green Belt national networks infrastructure projects may comprise inappropriate development. Inappropriate development¹⁰⁹ is by definition harmful to the Green Belt and there is a presumption against it except in very special circumstances. The Secretary of State will need to assess whether there are very special circumstances to justify inappropriate development. Very special circumstances will not exist unless the potential harm to the Green Belt by reason of inappropriateness, and any other harm, is clearly outweighed by other considerations. In view of the presumption against inappropriate development, the Secretary of State will attach substantial weight to the harm to the Green Belt, when considering any application for such development.

Mitigation

- 5.179** Applicants can minimise the direct effects of a project on the existing use of the proposed site, or proposed uses near the site by the application of good design principles, including the layout of the project and the protection of soils during construction.¹¹⁰
- 5.180** Where green infrastructure is affected, applicants should aim to ensure the functionality and connectivity of the green infrastructure network is maintained and any necessary works are undertaken, where possible, to mitigate any adverse impact and, where appropriate, to improve that network and other areas of open space, including appropriate access to new coastal access routes, National Trails and other public rights of way.
- 5.181** The Secretary of State should also consider whether mitigation of any adverse effects on green infrastructure or open space is adequately provided for by means of any planning obligations, for example, to provide exchange land and provide for appropriate management and maintenance agreements. Any exchange land should be at least as

¹⁰⁹ See *National Planning Policy Framework*.

¹¹⁰ For more info see Defra, *Code of Practice for the Sustainable Use of Soils on Construction Sites*.

good in terms of size, usefulness, attractiveness, quality and accessibility. Alternatively, where Sections 131 and 132 of the Planning Act 2008 apply, any replacement land provided under those sections will need to conform to the requirements of those sections.

- 5.182** Where a proposed development has an impact on a Mineral Safeguarding Area (MSA), the Secretary of State should ensure that the applicant has put forward appropriate mitigation measures to safeguard mineral resources.
- 5.183** Where a project has a sterilising effect on land use there may be scope for this to be mitigated through, for example, using the land for nature conservation or wildlife corridors or for parking and storage in employment areas.
- 5.184** Public rights of way, National Trails, and other rights of access to land (e.g. open access land) are important recreational facilities for walkers, cyclists and equestrians. Applicants are expected to take appropriate mitigation measures to address adverse effects on coastal access, National Trails, other public rights of way and open access land and, where appropriate, to consider what opportunities there may be to improve access. In considering revisions to an existing right of way consideration needs to be given to the use, character, attractiveness and convenience of the right of way. The Secretary of State should consider whether the mitigation measures put forward by an applicant are acceptable and whether requirements in respect of these measures might be attached to any grant of development consent.
- 5.185** Public rights of way can be extinguished under Section 136 of the Act if the Secretary of State is satisfied that an alternative has been or will be provided or is not required.

Noise and vibration

Introduction

- 5.186** Excessive noise can have wide-ranging impacts on the quality of human life and health (e.g. owing to annoyance or sleep disturbance), use and enjoyment of areas of value (such as quiet places) and areas with high landscape quality. The Government's policy is set out in the Noise Policy Statement for England. It promotes good health and good quality of life through effective noise management. Similar considerations apply to vibration, which can also cause damage to buildings. In this section, in line with current legislation, references below to "noise" apply equally to assessment of impacts of vibration.
- 5.187** Noise resulting from a proposed development can also have adverse impacts on wildlife and biodiversity. Noise effects of the proposed development on ecological receptors should be assessed in accordance with the Biodiversity and Geological Conservation section of this NPS.

5.188 Factors that will determine the likely noise impact include:

- construction noise and the inherent operational noise from the proposed development and its characteristics;
- the proximity of the proposed development to noise sensitive premises (including residential properties, schools and hospitals) and noise sensitive areas (including certain parks and open spaces);
- the proximity of the proposed development to quiet places and other areas that are particularly valued for their tranquility, acoustic environment or landscape quality such as National Parks, the Broads or Areas of Outstanding Natural Beauty; and
- the proximity of the proposed development to designated sites where noise may have an adverse impact on the special features of interest, protected species or other wildlife.

Applicant's assessment

5.189 Where a development is subject to EIA and significant noise impacts are likely to arise from the proposed development, the applicant should include the following in the noise assessment, which should form part of the environment statement:

- a description of the noise sources including likely usage in terms of number of movements, fleet mix and diurnal pattern. For any associated fixed structures, such as ventilation fans for tunnels, information about the noise sources including the identification of any distinctive tonal, impulsive or low frequency characteristics of the noise.
- identification of noise sensitive premises and noise sensitive areas that may be affected.
- the characteristics of the existing noise environment.
- a prediction on how the noise environment will change with the proposed development:
 - In the shorter term such as during the construction period;
 - in the longer term during the operating life of the infrastructure;
 - at particular times of the day, evening and night as appropriate.
- an assessment of the effect of predicted changes in the noise environment on any noise sensitive premises and noise sensitive areas.
- measures to be employed in mitigating the effects of noise. Applicants should consider using best available techniques to reduce noise impacts.

- the nature and extent of the noise assessment should be proportionate to the likely noise impact.
- 5.190** The potential noise impact elsewhere that is directly associated with the development, such as changes in road and rail traffic movements elsewhere on the national networks, should be considered as appropriate.
- 5.191** Operational noise, with respect to human receptors, should be assessed using the principles of the relevant British Standards and other guidance. The prediction of road traffic noise should be based on the method described in *Calculation of Road Traffic Noise*. The prediction of noise from new railways should be based on the method described in *Calculation of Railway Noise*. For the prediction, assessment and management of construction noise, reference should be made to any relevant British Standards and other guidance which also give examples of mitigation strategies
- 5.192** The applicant should consult Natural England with regard to assessment of noise on designated nature conservation sites, protected landscapes, protected species or other wildlife. The results of any noise surveys and predictions may inform the ecological assessment. The seasonality of potentially affected species in nearby sites may also need to be taken into account.

Decision making

- 5.193** Developments must be undertaken in accordance with statutory requirements for noise. Due regard must have been given to the relevant sections of the *Noise Policy Statement for England*, *National Planning Policy Framework* and the Government's associated planning guidance on noise.
- 5.194** The project should demonstrate good design through optimisation of scheme layout to minimise noise emissions and, where possible, the use of landscaping, bunds or noise barriers to reduce noise transmission. The project should also consider the need for the mitigation of impacts elsewhere on the road and rail networks that have been identified as arising from the development, according to Government policy.
- 5.195** The Secretary of State should not grant development consent unless satisfied that the proposals will meet, the following aims, within the context of Government policy on sustainable development:
 - avoid significant adverse impacts on health and quality of life from noise as a result of the new development;
 - mitigate and minimise other adverse impacts on health and quality of life from noise from the new development; and
 - contribute to improvements to health and quality of life through the effective management and control of noise, where possible.

- 5.196** In determining an application, the Secretary of State should consider whether requirements are needed which specify that the mitigation measures put forward by the applicant are put in place to ensure that the noise levels from the project do not exceed those described in the assessment or any other estimates on which the decision was based.

Mitigation

- 5.197** The Examining Authority and the Secretary of State should consider whether mitigation measures are needed both for operational and construction noise over and above any which may form part of the project application. The Secretary of State may wish to impose requirements to ensure delivery of all mitigation measures.
- 5.198** Mitigation measures for the project should be proportionate and reasonable and may include one or more of the following:
- engineering: containment of noise generated;
 - materials: use of materials that reduce noise, (for example low noise road surfacing);
 - lay-out: adequate distance between source and noise-sensitive receptors; incorporating good design to minimise noise transmission through screening by natural or purpose built barriers;
 - administration: specifying acceptable noise limits or times of use (e.g., in the case of railway station PA systems).
- 5.199** For most national network projects, the relevant Noise Insulation Regulations will apply. These place a duty on and provide powers to the relevant authority to offer noise mitigation through improved sound insulation to dwellings, with associated ventilation to deal with both construction and operational noise. An indication of the likely eligibility for such compensation should be included in the assessment. In extreme cases, the applicant may consider it appropriate to provide noise mitigation through the compulsory acquisition of affected properties in order to gain consent for what might otherwise be unacceptable development. Where mitigation is proposed to be dealt with through compulsory acquisition, such properties would have to be included within the development consent order land in relation to which compulsory acquisition powers are being sought.
- 5.200** Applicants should consider opportunities to address the noise issues associated with the Important Areas as identified through the noise action planning process.

Impacts on transport networks

Introduction

- 5.201** This section deals with the impacts of a scheme on wider transport networks and of construction sites on the networks whilst a scheme is being developed.
- 5.202** Development of national networks can have a variety of impacts on the surrounding transport infrastructure including connecting transport networks. Impacts may include economic, social and environmental effects. The consideration and mitigation of transport impacts is an essential part of Government's wider policy objectives for sustainable development.

Applicant's assessment

- 5.203** Applicants should have regard to the policies set out in local plans, for example, policies on demand management being undertaken at the local level.
- 5.204** Applicants should consult the relevant highway authority, and local planning authority, as appropriate, on the assessment of transport impacts.
- 5.205** Applicants should consider reasonable opportunities to support other transport modes in developing infrastructure. As part of this, consistent with paragraph 3.19-3.22 above, the applicant should provide evidence that as part of the project they have used reasonable endeavours to address any existing severance issues that act as a barrier to non-motorised users.

Road and rail developments

- 5.206** For road and rail developments, if a development is subject to EIA and is likely to have significant environmental impacts arising from impacts on transport networks, the applicant's environmental statement should describe those impacts and mitigating commitments. In all other cases the applicant's assessment should include a proportionate assessment of the transport impacts on other networks as part of the application.

Strategic rail freight interchange developments

- 5.207** If a project is likely to have significant transport impacts it should include a Transport Assessment, using the WebTAG methodology stipulated in Department for Transport guidance, or any successor to such methodology. If a development is subject to EIA and is likely to have significant environmental impacts arising from impacts on transport networks, the applicant's environmental statement should describe those impacts.

- 5.208** Where appropriate, the applicant should prepare a travel plan including management measures to mitigate transport impacts. The applicant should also provide details of proposed measures to improve access by public transport and sustainable modes where relevant, to reduce the need for any parking associated with the proposal and to mitigate transport impacts.
- 5.209** For schemes impacting on the Strategic Road Network, applicants should have regard to DfT Circular 02/2013 *The Strategic Road Network and the delivery of sustainable development* (or prevailing policy) which sets out the way in which the highway authority for the Strategic Road Network, will engage with communities and the development industry to deliver sustainable development and, thus, economic growth, whilst safeguarding the primary function and purpose of the Strategic Road Network.
- 5.210** If new transport infrastructure is proposed, applicants should discuss with network providers the possibility of co-funding by Government for any third-party benefits. Guidance has been issued in England which explains the circumstances where this may be possible. The Government cannot guarantee in advance that funding will be available for any given uncommitted scheme at any specified time, and cannot provide financial support to a scheme that solely mitigates the impacts of a specific development. Any decisions on co-funded transport infrastructure will need to be taken in the context of the Government's wider policy of transport improvements.

Decision making

- 5.211** The Examining Authority and the Secretary of State should give due consideration to impacts on local transport networks and policies set out in local plans, for example, policies on demand management being undertaken at the local level.

Road and rail developments

- 5.212** Schemes should be developed and options considered in the light of relevant local policies and local plans, taking into account local models where appropriate, however the scheme must be decided in accordance with the NPS except to the extent that one or more of sub-sections 104(4) to 104(8) of the Planning Act 2008 applies.

Strategic Rail Freight Interchanges

- 5.213** Projects may give rise to impacts on the surrounding transport infrastructure including connecting transport networks. The Secretary of State should therefore ensure that the applicant has taken reasonable steps to mitigate these impacts. Where the proposed mitigation measures are insufficient to reduce the impact on the transport infrastructure to acceptable levels, the Secretary of State should expect applicants to accept requirements and/or obligations for funding

infrastructure and otherwise mitigating adverse impacts on transport networks, as set out below.

- 5.214** Provided that the applicant is willing to commit to transport planning obligations and, to mitigate transport impacts identified in the WebTAG transport assessment (including environment and social impacts), with attribution of costs calculated in accordance with the Department's guidance, then development consent should not be withheld. Appropriately limited weight should be applied to residual effects on the surrounding transport infrastructure.

Mitigation

- 5.215** Mitigation measures for schemes should be proportionate and reasonable, focussed on promoting sustainable development.
- 5.216** Where development would worsen accessibility such impacts should be mitigated so far as reasonably possible. There is a very strong expectation that impacts on accessibility for non-motorised users should be mitigated.

Road and rail developments

- 5.217** Mitigation measures may relate to the design, lay-out or operation of the scheme.

Strategic rail freight interchange developments

- 5.218** For strategic rail freight interchanges, travel planning should be undertaken for all major developments which generate significant amounts of transport movement. There may be circumstances where the implementation of travel plan measures alone would not be sufficient to reduce the traffic demand of a project to acceptable levels. In such instances, the applicant should work with the relevant local planning and highway authorities to determine whether the implementation of traffic management measures is appropriate, and if so how those might best be delivered.

Water quality and resources

Introduction

- 5.219** Infrastructure development can have adverse effects on the water environment, including groundwater, inland surface water, transitional waters¹¹¹ and coastal waters. During the construction and operation, it can lead to increased demand for water, involve discharges to water and

¹¹¹ As defined in the Water Framework Directive (2000/60/EC), transitional waters are bodies of surface water in the vicinity of river mouths which are partly saline in character as a result of their proximity to coastal waters but which are substantially influenced by freshwater flows.

cause adverse ecological effects resulting from physical modifications to the water environment. There may also be an increased risk of spills and leaks of pollutants to the water environment. These effects could lead to adverse impacts on health or on protected species and habitats (see Section paragraphs 5.20 to 5.38 on biodiversity and geological conservation), and could, in particular, result in surface waters, groundwaters or protected areas¹¹² failing to meet environmental objectives established under the Water Framework Directive.

5.220 The Government's planning policies make clear that the planning system should contribute to and enhance the natural and local environment by, amongst other things, preventing both new and existing development from contributing to, or being put at unacceptable risk from, or being adversely affected by, water pollution. The Government has issued guidance on water supply, wastewater and water quality considerations in the planning system.¹¹³ Where applicable, an application for a development consent order has to contain a plan with accompanying information identifying water bodies in a River Basin Management Plan.¹¹⁴

Applicant's assessment

5.221 Applicants should make early contact with the relevant regulators, including the Environment Agency, for abstraction licensing and with water supply companies likely to supply the water. Where a development is subject to EIA and the development is likely to have significant adverse effects on the water environment, the applicant should ascertain the existing status of, and carry out an assessment of the impacts of the proposed project on water quality, water resources and physical characteristics as part of the environmental statement.

5.222 For those projects that are improvements to the existing infrastructure, such as road widening, opportunities should be taken, where feasible, to improve upon the quality of existing discharges where these are identified and shown to contribute towards Water Framework Directive commitments.

5.223 Any environmental statement should describe:

- the existing quality of waters affected by the proposed project;
- existing water resources affected by the proposed project and the impacts of the proposed project on water resources;
- existing physical characteristics of the water environment (including quantity and dynamics of flow) affected by the proposed

¹¹² Protected areas are areas which have been designated as requiring special protection under specific Community legislation for the protection of their surface water and groundwater or for the conservation of habitats and species directly depending on water.

¹¹³ Available on the planning guidance portal.

¹¹⁴ The Infrastructure Planning (Applications: Prescribed Forms and Procedure) Regulations 2009, s5(2)(l)(iii))

project, and any impact of physical modifications to these characteristics;

- any impacts of the proposed project on water bodies or protected areas under the Water Framework Directive and source protection zones (SPZs) around potable groundwater abstractions; and
- any cumulative effects.

Decision making

5.224 Activities that discharge to the water environment are subject to pollution control. The considerations set out in paragraphs 4.48-4.56 on the interface between planning and pollution control therefore apply. These considerations will also apply in an analogous way to the abstraction licensing regime regulating activities that take water from the water environment, and to the control regimes relating to works to, and structures in, on, or under a controlled water.

5.225 The Secretary of State will generally need to give impacts on the water environment more weight where a project would have adverse effects on the achievement of the environmental objectives established under the Water Framework Directive.

5.226 The Secretary of State should be satisfied that a proposal has had regard to the River Basin Management Plans and the requirements of the Water Framework Directive (including Article 4.7) and its daughter directives, including those on priority substances and groundwater. The specific objectives for particular river basins are set out in River Basin Management Plans. In terms of Water Framework Directive compliance, the overall aim of projects should be no deterioration of ecological status in watercourses, ensuring that Article 4.7 of the Water Framework Directive Regulations does not need to be applied. The Secretary of State should also consider the interactions of the proposed project with other plans such as Water Resources Management Plans, Shoreline/Estuary Management Plans and Marine Plans.

5.227 The Examining Authority and the Secretary of State should consider proposals put forward by the applicant to mitigate adverse effects on the water environment and whether appropriate requirements should be attached to any development consent and/or planning obligations. If the Environment Agency continues to have concerns and objects to the grant of development consent on the grounds of impacts on water quality/resources, the Secretary of State can grant consent, but will need to be satisfied before deciding whether or not to do so that all reasonable steps have been taken by the applicant and the Environment Agency to try to resolve the concerns, and that the Environment Agency is satisfied with the outcome.

Mitigation

- 5.228** The impact on local water resources can be minimised through planning and design for the efficient use of water, including water recycling.
- 5.229** The Secretary of State should consider whether the mitigation measures put forward by the applicant which are needed for operation and construction (and which are over and above any which may form part of the project application) are acceptable. A construction management plan may help codify mitigation.
- 5.230** The project should adhere to any National Standards for sustainable drainage systems (SuDs). The National SuDs Standards will introduce a hierarchical approach to drainage design that promotes the most sustainable approach but recognises feasibility, and use of conventional drainage systems as part of a sustainable solution for any given site given its constraints.¹¹⁵
- 5.231** The risk of impacts on the water environment can be reduced through careful design to facilitate adherence to good pollution control practice. For example, designated areas for storage and unloading, with appropriate drainage facilities, should be marked clearly.

¹¹⁵ See paragraphs 5.92 and 5.107.

Annex A: Congestion on the Strategic Road Network

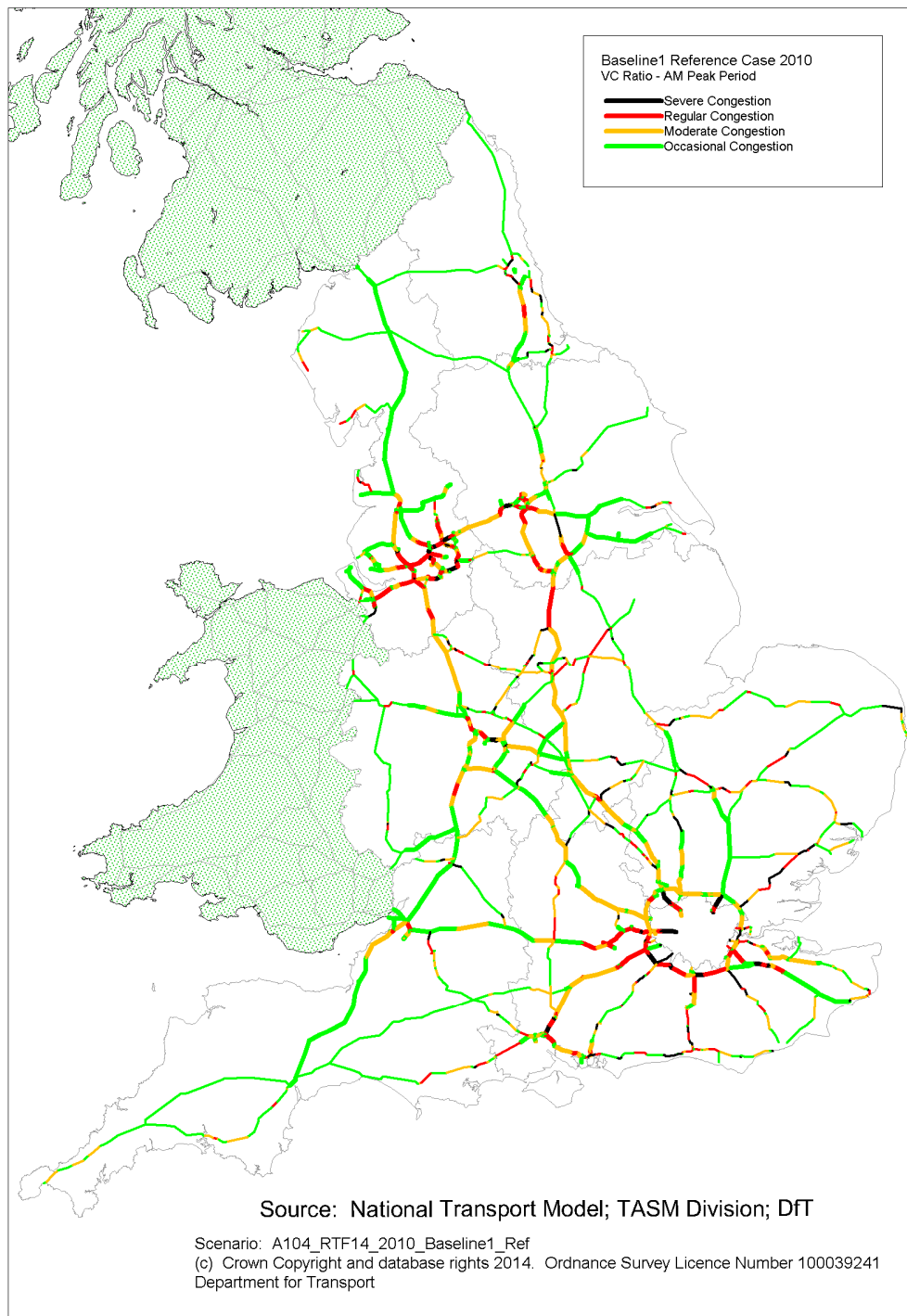
Change in congestion ¹¹⁶ on road network (all roads - from 2010)			
Year	Low demand forecast	Central traffic forecasts ¹¹⁷	High demand forecast
2020	8%	17%	29%
2030	23%	40%	62%
2040	38%	62%	90%

Change in congestion on Strategic Road Network (from 2010)			
Year	Low demand forecast	Central traffic forecasts	High demand forecast
2020	8%	26%	50%
2030	32%	72%	123%
2040	60%	121%	204%

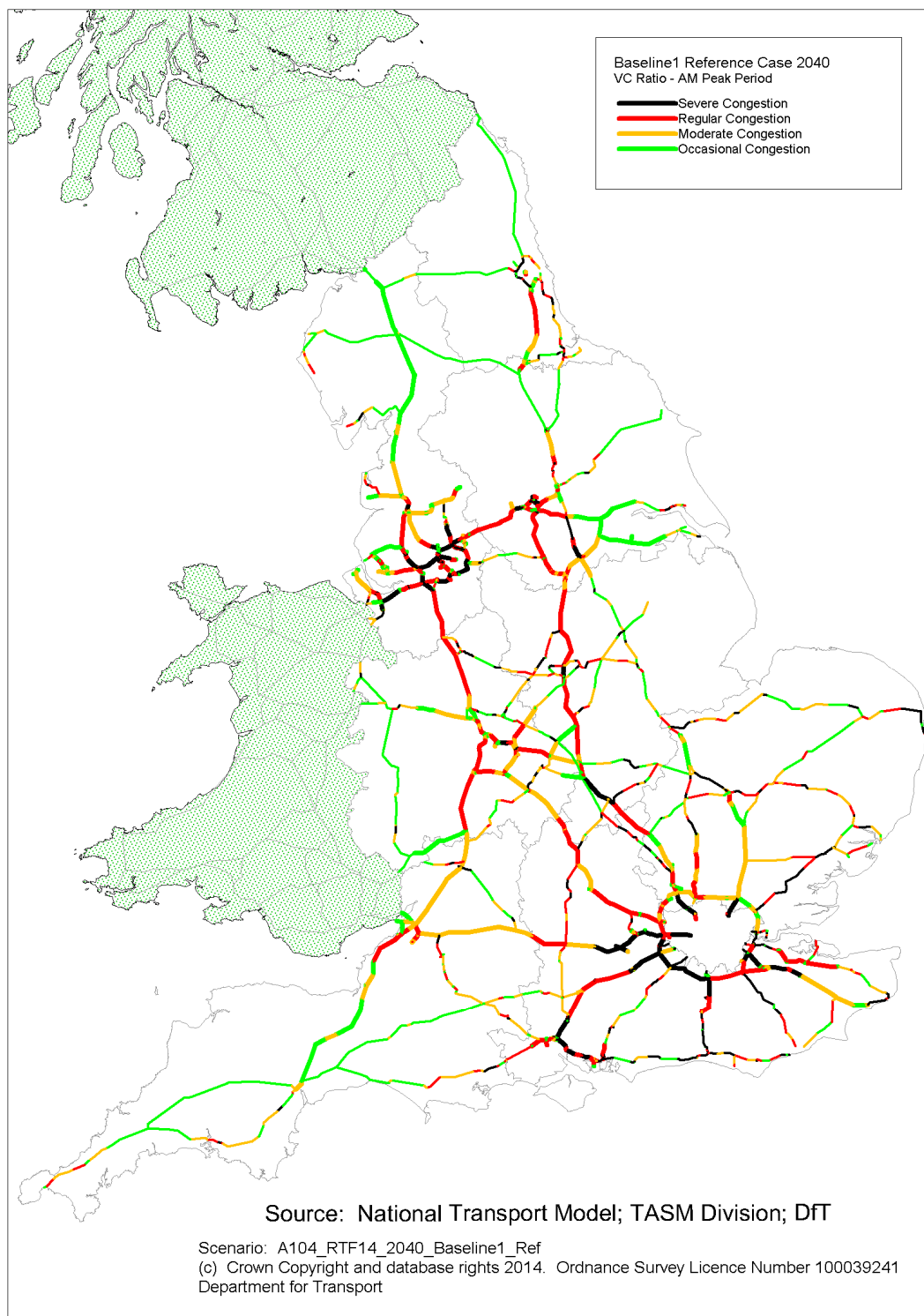
¹¹⁶ Congestion is measured as change in lost seconds per vehicle mile from 2010 for England

¹¹⁷ Based on scenario 1 traffic forecast described in Annex B

Congestion on the Strategic Road Network in 2010



Congestion on the Strategic Road Network in 2040



Annex B: Road traffic forecasts

The Department's Road Traffic Forecasts (RTFs) were previously published in 2013¹¹⁸. This section sets out the updated forecasts to better reflect capacity and speeds on the London road network and to incorporate new GDP, fuel price and fuel efficiency forecasts.

As before, we have produced sensitivity analyses of the impact of different outcomes for key inputs into the model (specifically GDP per capita and fuel price) to demonstrate the impact on road traffic of different outcomes.

In addition, to better reflect the increasing uncertainty over how traditional relationships may have changed (for example between income and car ownership), and the role that other factors may be playing, we have produced a wider range of traffic forecasts. There are a range of factors that could affect traffic growth in the future which ultimately will affect the number of trips people make, the distance they travel and whether they are likely to make a trip by car.

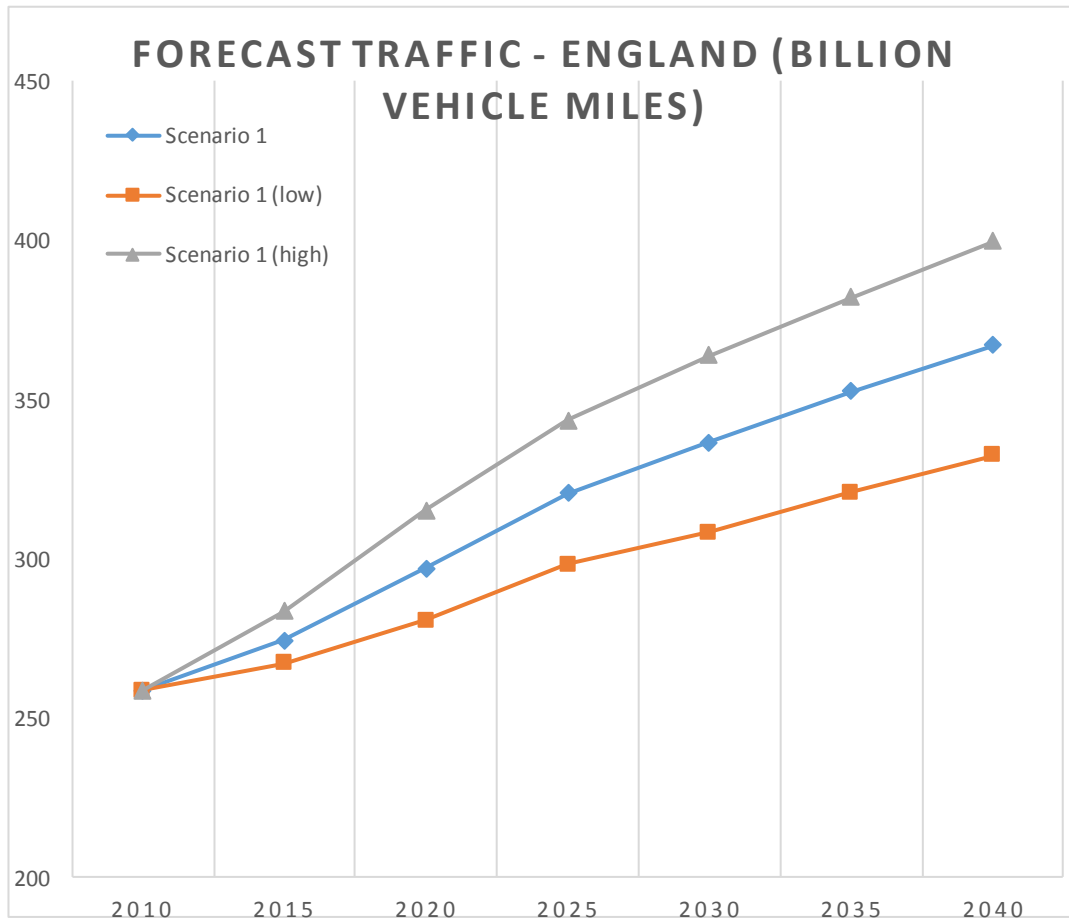
The scenarios produced are:

- The relationship between income (as measured by GDP per capita) and car travel falls to zero (scenario 2). In RTF13 the relationship was estimated as a 10% increase in GDP per capita results in a 2-3% increase in car miles travelled;
- The number of trips made per person declines in the future (scenario 3).

The outcome is a number of forecasts that allow us to understand the potential for a range of outcomes for road demand. The range of forecasts is growth 17% to 55% over the period from 2013 outturn data to 2040 for all roads in England and 27% to 57% on the Strategic Road Network. This equates to forecast annual average growth rate for all roads of between 0.6% and 1.6%

¹¹⁸ <https://www.gov.uk/government/publications/road-transport-forecasts-2013>

Change in congestion on all English Roads (billion vehicle miles)



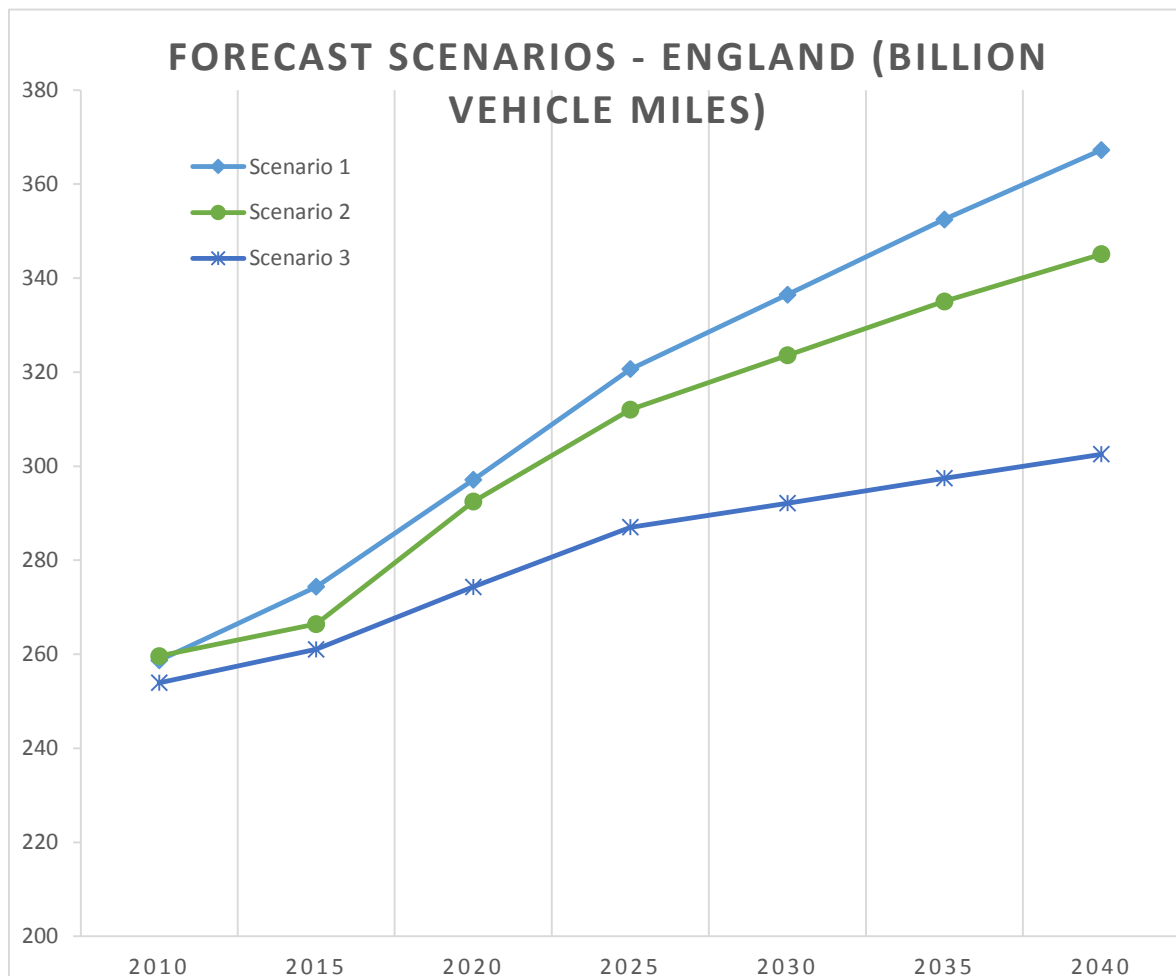
In 2013 there were 258bn vehicle miles travelled on all roads in England¹¹⁹. Forecast scenario 1 is based on the same assumptions that were used in Road Traffic Forecast 2013 (RTF 13), but with the updates outlined above. In particular this assumes that car ownership, choice of mode and distance travelled all change in response to changing demographics, income and costs, based on the relationships in the model. Income, fuel costs and population growth are all based on external forecasts produced by The Office for Budget Responsibility (OBR), the Office for National Statistics (ONS), and the Department for Energy and Climate Change (DECC).

In scenario 1 the forecast is for a 43% increase to 2040 on all roads (an average annual increase of 1.3%), very similar to that published in RTF13. Growth on the Strategic Road Network is also forecast to be 43% over the same period.

¹¹⁹ Road Traffic Estimates 2013, table TRA0206 – (excludes motorcycles to be consistent with NTM outputs)

Forecast scenario 1 (high) and scenario 1 (low) are based on the same assumptions above, but with OBR high and low productivity GDP forecasts ($\pm 0.5\%$ pa) and high and low DECC oil price forecasts. These approaches produce a forecast range of 29% to 55% on all roads in England (1.0% to 1.6% annual average) and thus predict reasonably strong traffic growth even in the low sensitivity, demonstrating the impact of population growth on demand.

England Strategic Road Network traffic (billion vehicle miles)



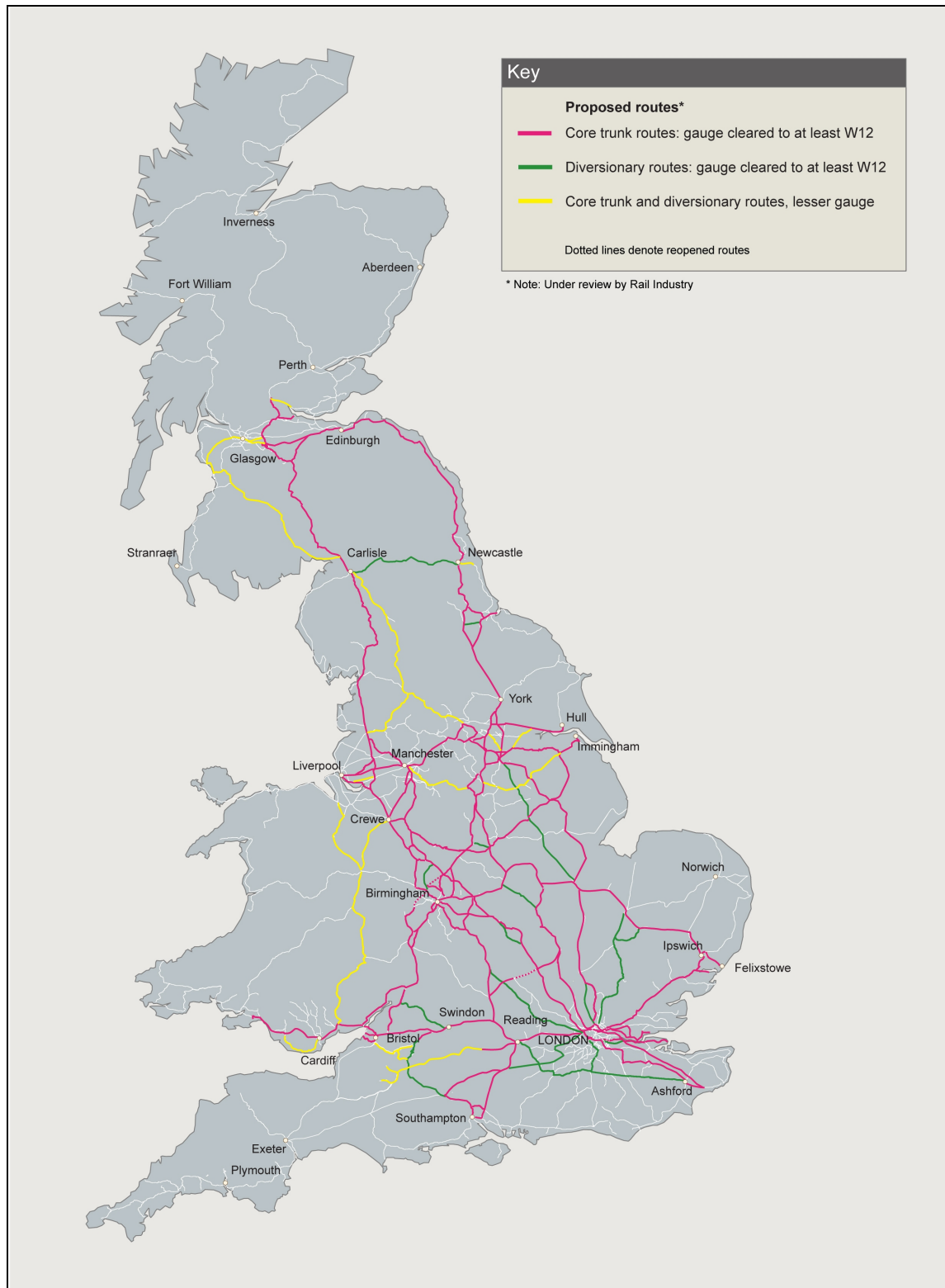
Forecast scenario 2 shows what would happen to traffic if the link between income and car ownership and car travel was removed. In this scenario, trip rates remain constant, and GDP, population, demographics, and fuel costs are assumed to change as in scenario 1, but it is assumed that car ownership and distance travelled do not grow in line with income. Under this scenario, traffic is still forecast to grow by 34% between 2013 and 2040. Growth on the Strategic Road Network in scenario 2 is also forecast at 34%. This scenario demonstrates that the impact of income on the traffic forecast is important, but that other factors such as population and fuel cost have a more significant impact.

Forecast scenario 3 is based on a decline in aggregate trip rates, which has been observed and estimated from travel data for the period 2003 – 2010, continuing into the future, rather than remaining constant as in the other scenarios. This results in much lower growth than the other scenarios, with traffic growing on all roads by 17% between 2013 and 2040. Traffic growth on the Strategic Road Network under this scenario is 34% to 2040 from 2013 levels. The growth forecast in this scenario is due to the impact of population and income on trips but also because the trip purposes that are exhibiting the largest decline tend to be shorter distance trips.

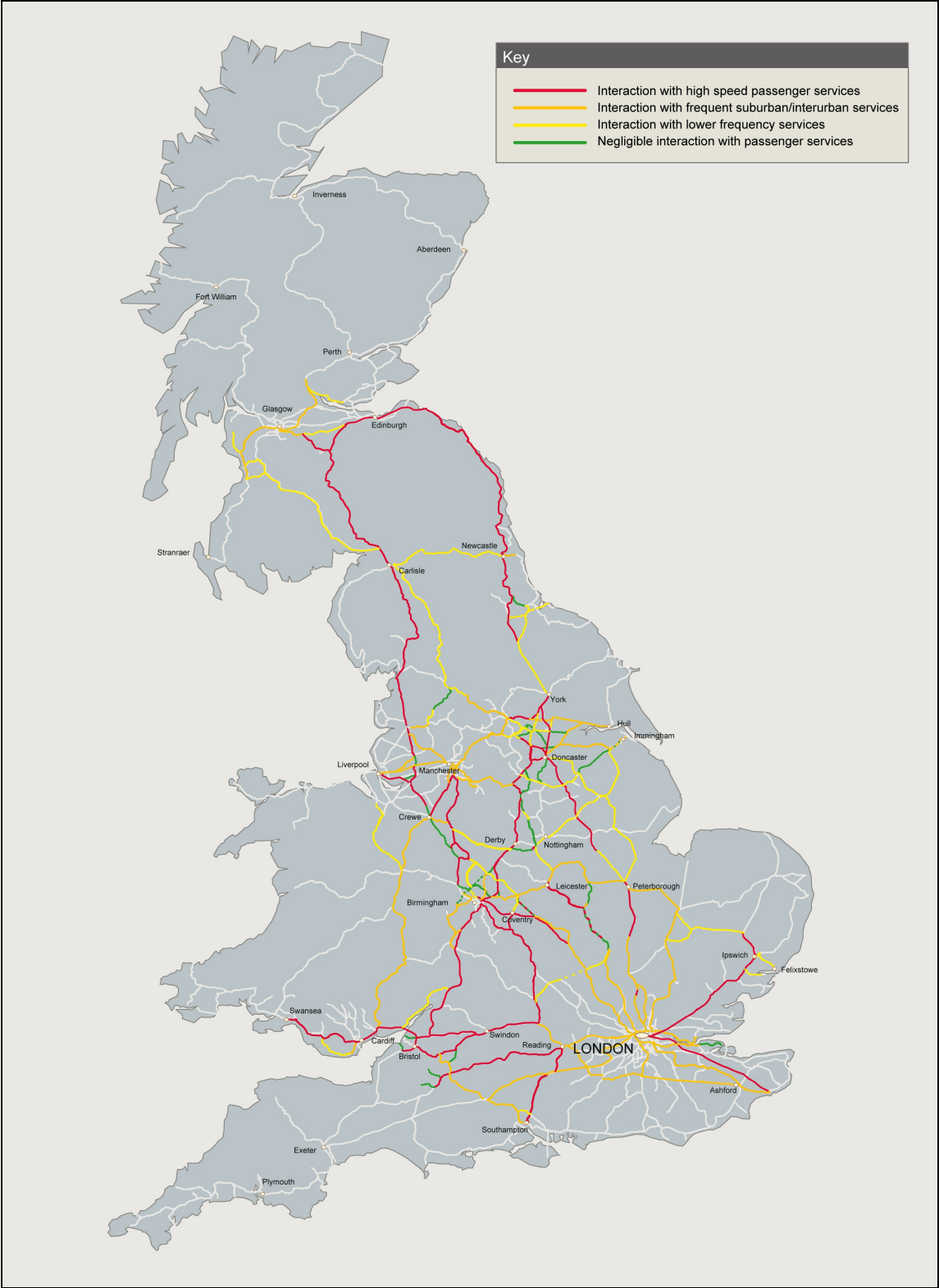
The forecasts are based on a range of assumptions about the drivers of travel demand. The range could be increased to produce higher or lower forecasts by making different assumptions or combining assumptions into the same forecast. We believe the range presented here represents a reasonable view of traffic demand and the sensitivity around it.

Annex C: Maps of strategic rail freight network

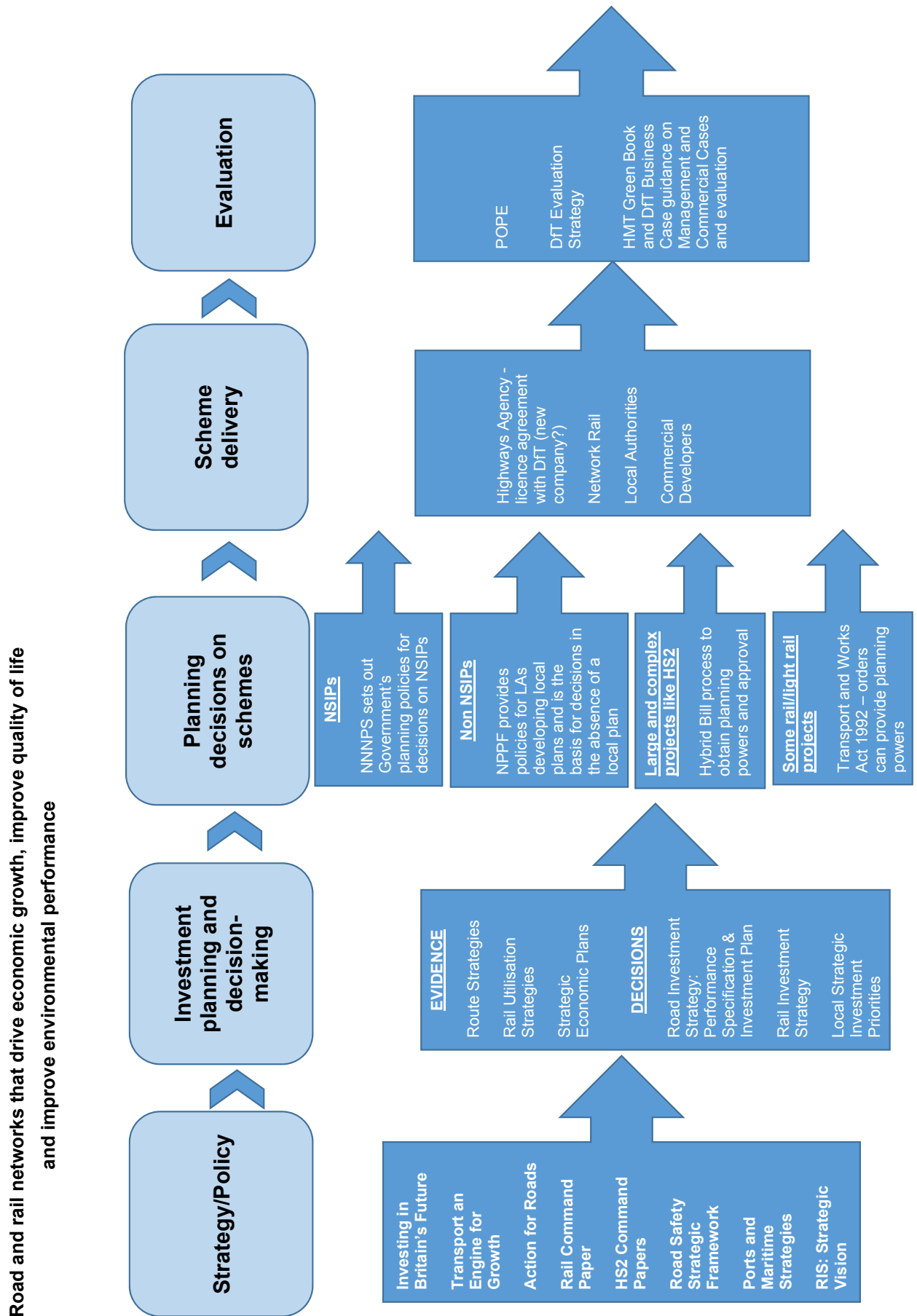
The Strategic Freight Network



Key Strategic Freight Routes – interaction with passenger traffic



Annex D: Overview of Development Process



ISBN 978-1-4741-1259-8



9 781474 112598